

SAFETY AND SECURITY IN CHANDIGARH

Sector-wise Safety and Security Plans in Partnership with the Citizens



2022

SAFETY AND SECURITY IN CHANDIGARH
SECTOR-WISE SAFETY AND SECURITY PLANS IN
PARTNERSHIP WITH THE CITIZENS



2022

Prepared by: Chandigarh Police
In Association with: Institute for Development and Communication (IDC), &
Chandigarh Welfare Trust

© Chandigarh Police 2022
Conceived and Prepared by:
Institute for Development and Communication (IDC),
Sector 38A, Chandigarh – 160014.
www.idcindia.org, idcindia@idcindia.org
Design: Sunil Arora
Printed by: Oxygen Design Studio, Chandigarh

CONTENTS

PREFACE	i-ii
ACKNOWLEDGEMENT	iii
CONTRIBUTORS	iv
INTRODUCTION	1-4
I SECTION I: CRIME IN CHANDIGARH	5-16
PART A: POLICE STATION-WISE CRIME IN CHANDIGARH 2021	5-10
Police Stations Wise Crime Concentration	11-12
PART B: CHANDIGARH VIS A VIS OTHER STATES/UTS IN CRIME 2020	13-15
Crime Statistics of Crime in India 2020: Priority Intervention	16
II SECTION II: PROPOSED PUBLIC SAFETY AND SECURITY STRATEGIES AND ADMINISTRATIVE INTERVENTIONS FOR CHANDIGARH	17-23
Bird's Eye View: Safety, Security and Civic Concerns of Chandigarh Residents	21
Crime/Offences Visible to Residents of Chandigarh and Suggested Solution	21
Road Safety, Parking Problems and Suggested Solution	22
Civic Issues and Suggested Solutions	22
Most Sought-After Administrative Interventions	23
AREA WISE SAFETY AND SECURITY PLANS COMPOSED	24-308
SUB-DIVISION: SOUTH-WEST	24-92
I. POLICE STATION- 39	24-27
• Safety and Security Plan (Sector-37)	28-30
• Safety and Security Plan (Sector 38)	31-33
• Safety and Security Plan (Sector-39)	34-36
• Safety and Security Plan (Sector-40)	37-39
• Safety and Security Plan (Sector-41)	40-42
• Safety and Security Plan (Sector 54)	43-45
• Safety and Security Plan (Palsora, Sector – 55)	46-48

• Safety and Security Plan (Sector –56)	49-51
• Safety and Security Plan (Village Badheri, Sector 41)	52-54
II. POLICE STATION 36	55-59
• Safety and Security Plan (Sector 35)	60-62
• Safety and Security Plan (Sector 36)	63-64
• Safety and Security Plan (Sector 42)	65-66
• Safety and Security Plan (Sector 43)	67-68
• Safety and Security Plan (Sector 52)	69-70
• Safety and Security Plan (Attawa Sector 42)	71-72
• Safety and Security Plan (Village Kajheri Sector 52)	73-74
• Safety and Security Plan (Sector 61)	75-76
III. POLICE STATION- MALOYA	77-80
• Safety and Security Plan (Village Maloya)	81-82
• Safety and Security Plan (EWS Colony)	83-84
• Safety and Security Plan (Dadu Majra Village)	85-86
• Safety and Security Plan (Dadu Majra Colony)	87-88
• Safety and Security Plan (Gwala Colony)	89-90
• Safety and Security Plan (Sector 38 West)	91-92
SUB-DIVISION: EAST	93-139
IV. POLICE STATION 19:	93-97
• Safety and Security Plan (Sector 18)	98-99
• Safety and Security Plan (Sector 19)	100-102
• Safety and Security Plan (Sector 20)	103-105
• Safety and Security Plan (Sector 21)	106-108
V. POLICE STATION – INDUSTRIAL AREA	109-113
• Safety and Security Plan (Sector 29)	114-116
• Safety and Security Plan (Sector 30)	117-118
• Safety and Security Plan (Daria)	119-120
• Safety and Security Plan (Industrial Area Ph 1)	121-122

VI. POLICE STATION- 26	123-127
• Safety and Security Plan (Sector 7)	128-129
• Safety and Security Plan (Sector 26)	130-131
• Safety and Security Plan (Sector-27)	132-133
• Safety and Security Plan (Sector 28)	134-135
• Safety and Security Plan (Bapu Dham)	136-137
• Safety and Security Plan (Vegetable market)	138-139
SUB-DIVISION: SOUTH	140-192
VII. POLICE STATION- 34	140-144
• Safety and Security Plan (Sector 32)	145-146
• Safety and Security Plan (Sector 33)	147-148
• Safety and Security Plan (Sector 34)	149-150
• Safety and Security Plan (Sector 44)	151-154
• Safety and Security Plan (Sector 45)	155-156
• Safety and Security Plan (Sector- 46)	157-158
VIII. POLICE STATION – 31	159-163
• Safety and Security Plan (Sector 31)	164-165
• Safety and Security Plan (Sector 47)	166-167
• Safety and Security Plan (Industrial Area II)	168-170
• Safety and Security Plan (Village Hallo Majra)	171-172
• Safety and Security Plan (Village Behlana)	173-174
• Safety and Security Plan (Ram Darbar)	175-176
• Safety and Security Plan (Village Faidan)	177-178
IX. POLICE STATION – 49	179-182
• Safety and Security Plan (Sector 48)	183-184
• Safety and Security Plan (Sector-49)	185-186
• Safety and Security Plan (Sector 50)	187-188
• Safety and Security Plan (Sector-51)	189-190
• Safety and Security Plan (Sector-63)	191-192

SUB-DIVISION: CENTRAL	193-262
X. POLICE STATION-11	193-197
• Safety and Security Plan (Village Khuda Ali Sher)	198-201
• Safety and Security Plan (Sector 11)	202-203
• Safety and Security Plan (Sector 12)	204-205
• Safety and Security Plan (Sector 15)	206-207
• Safety and Security Plan (Sector 24)	208-209
• Safety and Security Plan (Sector 25)	210-212
XI. POLICE STATION- 3	213-217
• Safety and Security Plan (Village Kaimbala)	218-219
• Safety and Security Plan (Sector 2)	220-221
• Safety and Security Plan (Sector 8)	222-223
• Safety and Security Plan (Sector 9)	224-225
• Safety and Security Plan (Sector 10)	226-228
XII. POLICE STATION-17	229-233
• Safety and Security Plan (Sector 16)	234-235
• Safety and Security Plan (Sector 17)	236-237
• Safety and Security Plan (Sector 22)	238-239
• Safety and Security Plan (Sector-23)	240-241
XIII. POLICE STATION: SARANGPUR	242-246
• Safety and Security Plan (Dhanas Village)	247-248
• Safety and Security Plan (Village Sarangpur)	249-250
• Safety and Security Plan (Khudda Jassu)	251-252
• Safety and Security Plan (Vill Khuda Lahora)	253-254
• Safety and Security Plan (Milk Colony)	255-256
• Safety and Security Plan (Dhanas Colony)	257-258
• Safety and Security Plan (EWS 1)	259-260
• Safety and Security Plan (EWS 2)	261-262

SUB-DIVISION: NORTH EAST	263-308
XIV. POLICE STATION- MANI MAJRA	263-267
• Safety and Security Plan (Darshni Bagh)	268-269
• Safety and Security Plan (Main Market)	270-271
• Safety and Security Plan (Mariwala)	272-273
• Safety and Security Plan (Mani Majra Housing Complex)	274-275
• Safety and Security Plan (NAC)	276-277
• Safety and Security Plan (Pipliwala)	278-279
• Safety and Security Plan (Gobindpura)	280-281
XV. POLICE STATION: IT PARK	282-285
• Safety and Security Plan (IT Park)	286-287
• Safety and Security Plan (Kishan Garh)	288-289
• Safety and Security Plan (Shashtri Nagar)	290-291
XVI. POLICE STATION: MAULI JAGRAN	292-295
• Safety and Security Plan (Mauli Jagran Village)	296-297
• Safety and Security Plan (Vikasnagar)	298
• Safety and Security Plan (Makhan Majra)	299-300
• Safety and Security Plan (Raipur Kalan)	301
• Safety and Security Plan (Raipur Khurd)	302-303
• Safety and Security Plan (Mauli Jagran Complex Colony)	304-305
• Safety and Security Plan (Charan Singh Colony)	306-307
• Safety and Security Plan (EWS Colony Sundernagar-II)	308

PREFACE

Chandigarh - the City Beautiful, is one of the best planned cities in India. It has a unique place in the world in terms of architecture and town planning. Chandigarh Police has been playing a key role in keeping the city safe and secure. In order to keep pace with the growing population and needs of the city, Chandigarh Police has taken many effective steps towards strengthening its infrastructure and management of traffic. Chandigarh police continuously resolves to give people an efficient, law abiding and responsive law enforcement machinery. However, with the changing expectations of people and policing standards and accountability, the scope of policing needs to be redefined. The Community Policing Programme - Samavesh is one such beginning from Chandigarh Police.

Samavesh is a step to shift from unilateral to multilateral policing through a robust, well-designed and institutionalised mechanism that not only supports regular policing rather takes it forward towards more engaged policing. It aims to institutionalize and provide sustainability to the previously run ad-hoc community policing schemes to enhance the involvement of the community in regular policing activities. It will be a single-point of public interface, under the aegis of which a host of people-friendly schemes would be initiated. It is an initiative to move from traditional to modern policing not just only through adopting technological advancements but also by advancing its humane face by: (a) Making police administration people-friendly and responsive; (b) Improving outreach of police among the community; (c) Reducing the trust and dignity deficit and spatial disconnect; and, (d) Engagement of community for implementation of various community-oriented programmes and people-friendly schemes.

In order to identify the community concerns, and protect society from crime and disorder working together with the community towards the collective goal is recognised as a fundamental requisite. Pressing requirements of crime prevention and improvement of service delivery underline the need to reduce the disconnect between public and police. Samavesh is an initiative to institutionalize the community-police partnership in making society crime-free and more humane. To implement the objectives of Samavesh - Atal Sehbhagita Kendras will be the nodal centres to implement community-oriented programmes and deliver various police services.

The report "**Safety and Security in Chandigarh: Sector-wise Safety and Security Plans in Partnership with the Citizens**" is one such initiative conducted under the supervision of Sh. Praveer Ranjan, IPS, Director General of Police, UT Chandigarh. The prime function of policing is to create a sustainable secure and safe environment and for the development of the plan for safety and security, community has to be engaged. The dominant approach within policing is to restrict community participation and to use them as informers and facilitators. For both citizens and the police, a creative interaction or building a safe environment necessitates a transformed perception of their roles. To evolve a safety plan in partnership capturing both the experience and perception is essential as they are not in conversation with each other.

Safety, security, and equitable access to justice are pre-requisites for a functional democracy for reduction of poverty and protection of livelihood, provision of entitlements

to the people on the margins, to promote the rule of law, and safeguard of human rights and elimination of social exclusion. It is, therefore, essential to address the fear and risk of crime and improve provisions for the security of individuals and their living environment by creating effective justice institutions and mechanisms that aim at the creation of a secure and crime-free society.

Against this backdrop, area-specific plans were prepared with active citizens participation. This plan aims to assess the safety and security issues from the perspective of residents; involve the community in planning strategies for safety and security and law & order management; identify the nature of criminal activities (offense profile) and factors influencing these; and to list initiatives to be taken for crime prevention and protection incorporating the community suggestions and the interventions they expected.

This report portrays the status of crime in the Union Territory Chandigarh based on the crime incidences reported in police stations. It also has a compilation of the Safety and Security concerns flagged by the people of Chandigarh. It also answers various questions which shall be in the mind of every authority responsible for the crime and law & order management for the better planning.

ACKNOWLEDGEMENT

This document is an outcome of joint efforts of Chandigarh Police, Institute for Development and Communication, Chandigarh Welfare Trust, and residents of City Beautiful.

Thanks to the Director General of Police, Sh. Praveer Ranjan, IPS, for appreciating the idea and giving his consent to conduct this extensive exercise. Dr Pramod Kumar, Director, Institute for Development and Communication, conceptualized this idea, structured this safety and security audit format, and directed its execution in the field.

We are also thankful to SSP UT Mr Kuldeep Singh Chahal and SP City Ms Shruti Arora for providing all the required information and administrative support on behalf of Chandigarh Police.

We appreciate the cooperation given by the SDPOs, SHOs and Nodal Officers of all 16 Police Stations who provided the required data, list of community representatives, and arranged meetings in the selected areas.

We thank Mr Raghubir Singh, Programme Director, Chandigarh Welfare Trust, for providing his volunteers and consistent logistic support during the audit. Volunteers of Chandigarh Welfare Trust who participated in this program also deserve appreciation as Safety Auditors who visited each site to conduct meetings and compiled information; their role was very important in completing the audit.

Dr Varinder Sharma, Dr Ravinder Paul, Dr Chandan Awasthi, Mr Narendra Singh, Mr Iqbal Singh and Mr Manjit Singh of the Institute for Development and Communication supervised the meetings and did quality checks; they deserve special thanks.

Special thanks are reserved for Ms Nikita and Mr Narendra for the compilation and summarization of information and Mr Sunil Arora for formatting the report.

At last, thanks to the residents of Chandigarh for taking out time to share their perspectives on safety and security concerns.

Harsh Chopra
Co-ordinator

CONTRIBUTORS

Co-ordinators:

Prof. Pramod Kumar
Mr Harsh Chopra

Associate Co-ordinators:

Dr Varinder Sharma, IDC
Dr Ravinder Paul, IDC
Dr Chandan Awasthi, IDC

Mr Narendra Singh, IDC
Mr Iqbal Singh, IDC
Mr Manjit Singh, IDC

Composers:

Ms Nikita Sharma, IDC

Mr Narendra Singh, IDC

Nodal Officers:

PS-11: Nodal Officer: SI Chandermukhi
PS-3: Nodal Officer: SI Lakhwinder Singh
PS-17: Nodal Officer: SI Akhtar Husain
PS-Sarangpur: Nodal Officer: SI Mohan
PS-26: Nodal Officer: SI Babita
PS-19: Nodal Officer: SI Yash Pal
PS-Industrial Area: Nodal Officer: SI
Satyawan
PS-Mani Majra: Nodal Officer: SI Krianta

PS IT Park: Nodal Officer: SI Surya Parkash
PS Mauli Jagran: Nodal Officer: SI Harnek
Singh
PS-Maloya: Nodal Officer: SI Kuldeep
PS-39: Nodal Officer: SI Daljit Singh
PS-36: Nodal Officer: SI Naveen Kumar
PS-34: Nodal Officer: SI Jai Bhagwan
PS-31: Nodal Officer: SI Kulwinder Kaur
PS-49: Nodal Officer: SI Hari Om

Safety Auditors Chandigarh Welfare Trust:

Mr Sahil Kholi
Mr Birinderjit Singh
Mr Jaswinder Singh
Mr Chander Shekhar Sharma
Mr Ramandeep
Mr Manjit Singh
Dr Ravi K. Sharma
Dr Ravinder Singh
Mr Suraj
Mr Rashpal Singh
Mr Satvir Singh
Mr Anil Behal
Dr Anita Rana
Mr Jagtar Singh

Dr Arvinder Pal Singh
Ms Summi
Ms Sabina
Mr Sharndeeep Singh
Mr Gangandeep Singh
Mr Harmandeep Singh
Mr Parbhleen Singh
Mr Anil Kumar
Mr Hardeep Singh
Mr Hardeep Singh
Mr Roop Lal
Mr Bhupinder Singh
Mr Kumari Veera Prasad

INTRODUCTION

The 21st century has thrown up major challenges to human security. These have added new dimensions to the principles and scope of accountability of the police systems. With the globalisation of rights and crimes, the threat posed by terrorism, technological revolution and the emergence of diaspora, the nature and scope of policing have been transformed. These changes can be captured through the new dimensions and meanings attributed to human rights, maintenance of internal security and policing communities.

Above all, the technological revolution has made the traditional way of policing ineffective. The criminals are increasingly becoming technology savvy. For instance, cybercrimes are becoming pervasive and law enforcement functionaries are severely handicapped to check these. For instance, hackers are not hampered by borders and geographical limitations. These developments require a fresh look at the criminal justice system globally to build its capacity to deliver justice, ensure security and protect the rights of the citizens.

Police reforms are expected to involve the community to improve its service delivery and contain crime. The aim has been to shift the emphasis from an enforcement perspective to crime prevention with community participation. For democratization of policing, the foremost requirement is to build a partnership based on collaborative initiatives.

Thus, in response to these specific situations, a community-policing interface promoting the concept of people-policing aimed at crime prevention rather than detection or enforcement was needed.

Engagement of Community for Formulation of Locality-wise Safety and Security Plan 2022

The prime function of policing is to create a sustainable secure and safe environment and for the development of the plan for safety and security, the community has to be engaged. The dominant approach within policing is to restrict community participation and to use them as informers and facilitators. For both citizens and the police, a creative interaction or building a safe environment necessitates a transformed perception of their roles. To evolve a safety plan in partnership capturing both the experience and perception is essential as they are not in conversation with each other.

Safety, security, and equitable access to justice are prerequisites for a functional democracy for the reduction of poverty and protection of livelihood, provision of entitlements to the people on the margins, to promote the rule of law, and safeguard human rights and elimination of social exclusion. It is, therefore, essential to address the fear and risk of crime and improve provisions for the security of individuals and their living environment by creating effective justice institutions and mechanisms that aim at the creation of a secure and crime-free society.

Against this backdrop, a few questions need to be addressed, such as: what are the necessary and additional measures to improve the security and safety of the general population and vulnerable groups like women, Dalits, migrants, children, etc.? When does commitment to justice gain relevance without sufficient investment in infrastructure, and human and systemic support? How far can the faith or lack of faith in police provide meaning to safety? What kind of linkages need to be built between the police functionaries,

citizens, and community resources (social capital) for crime reduction, building a safe environment, and confidence in the police?

It is, therefore, important that the justice delivery system focuses on citizen security and prevention of crime through a multi-pronged approach that includes improving performance, efficiency, integration of efforts across agencies, and the involvement of diverse stakeholders ranging from public service providers to civil society activists.

Objectives for Formulation of Plan

1. To assess the safety and security issues from the perspective of residents;
2. To involve the community in planning strategies for safety and security and law & order management;
3. To identify the nature of criminal activities (offence profile) and factors influencing these; and
4. To list initiatives to be taken for crime prevention and protection incorporating the community suggestions and the interventions they expected.

Methodology

In the preparation of Locality Safety and Security Plans, public committees were involved.

Semi-structured proformas were prepared, one for the Police to provide required information and the other one to prepare Area Safety and Security Plan. Police Proforma were to be filled by the Police Station Staff, in which they had to give information about the demographic profile of their specific jurisdiction and the crime statistics for the last three years. The second proforma was designed for the Safety and Security Auditors to compile inputs gathered during the meeting with Safety and Security Audit Committees.

One Nodal Officer of the rank of Sub-Inspector from each of the 16 Police Stations was deputed by the Police Headquarters, and a meeting-cum-training workshop was conducted with them. They were sensitized to the concept of the Safety and Security Plan and its objectives. During the meeting, Police Station-wise areas were identified for which the safety and security plans were to be prepared, and 96 such locations were finalized. Sector 14 has a university which has its own institutional security, and Sector 6 and Sector 1, being non-residential areas, were not considered for preparing the Safety and Security plans. However, the safety and security plans of Sector 3, Sector 4 and Sector 5 also could not be prepared because of being typical VIP culture, community representatives did not come together. Nodal Officers were asked to prepare and provide the area-wise list of community members willing to volunteer to be a part of the Safety and Security Audit Committee within the stipulated time. They were also asked to prepare the schedules of the area-wise meeting of the Safety and Security Audit Committee in consultation with auditors and community members.

Volunteers of Chandigarh-based Non-Government Organisation, "Chandigarh Welfare Trust", were to be trained as auditors to conduct meetings of the Safety and Security Audit Committee. Therefore, a pre-launch training programme was organized for the volunteers to familiarize them with the safety and security plans' concept and objective along with the Safety and security audit proforma, which were to be used while meeting with Safety and

Security Audit Committees. They were also trained to efficiently moderate the Safety and Security Audit Committee meetings and how to fill the Safety and Security Audit Proforma and prepare its digital copy. Volunteers were guided to record on proforma every vital input the committee would provide and photograph the meetings.

After training, Nodal Officers from Police Stations shared the area-wise list of community representatives with the Auditors, and then Auditors, in consultation with Nodal Officers, scheduled meetings with these committees in the different identified areas as per the convenience of the community members.

About the Document

The present document, "Safety and Security in Chandigarh: Sector-wise Safety and Security Plans in Partnership with the Citizens" portrays the status of crime in the Union Territory Chandigarh based on the crime incidences reported in police stations. It also has a compilation of the Safety and Security concerns flagged by the people of Chandigarh. This document answers various questions which shall be in the mind of every authority responsible for crime and law & order management for better planning. These questions include- What are the concerns of the public about crime, safety and security? What causation do they perceive for particular safety and security conditions? What do they think about the remedies? What do they want and recommend as administrative interventions? And, most importantly, how and up to what extent they want to cooperate, and what type of collaboration they want with the police department to work together to resolve those concerns about safety and security.

Section I of the document is about the crime situation in Chandigarh, and **Part A** depicts police jurisdiction-wise concentration of different types of crime in the city, based on the analysis of secondary data provided by the Police Stations regarding the registration of crime for the years 2019,2020 and 2021. **Part B of Section I** explains the relative position of Chandigarh vis a vis other states and UTs, which is based on the States and UTs-wise crime rates published in Crime in India 2020.

Section II of the document comprises Proposed Public Safety and Security Strategies and Administrative Interventions for Chandigarh, which are based on the findings of the Safety Audit. Then follows a description of the issues raised by the community, and after that are Security Plans of Different areas (localities) those fall in jurisdictions of different Police Stations. These plans are a compilation of community perceptions about the existing safety and security issues in their localities, plausible causations and suggestion about remedial measures. Safety and Security Auditors prepared safety and security plans area-wise during a massive field exercise conducted throughout Chandigarh in the first week of June 2022. Safety and Security Auditors met with the community representatives at 96 locations, including residential villages, sectors, colonies, and commercial and industrial localities in Chandigarh. The detailed execution plan of the exercise is explained in Methodology Section.

Section II starts with the gist of safety and security issues flagged by the community representatives of 96 locations in Chandigarh. In the succeeding write-up, the demographic profile of a Police Station, its jurisdictional specificities and crime statistics for the last three years along with a brief note comprising various safety security issues flagged and remedies suggested by the community during community meetings at different locations of that

police stations jurisdiction. Immediately after the police station related write-up, the summary of the Safety and Security Plans of each location selected for the purpose has been provided. The researcher prepared these summaries from the feedback given in the original "Safety and Security Proformas", which were filled by Safety and Security Auditors.

Merit of Document

This document could be quite helpful for the city's better safety and security management. On one side, inferences drawn about the concentration and prevalence of the particular types of crime based on the analysis of reported data would be helpful for the authorities to prepare their plan and strategies to combat. On the other hand, the concerns about crime, safety and security raised by the community representatives may bring forth those points which may otherwise be left unnoticed. As these points may be lost due to the indifferences of the field staff, and the communication gap due to the lack of any medium or public platform. So, this document could be useful for the officer responsible for crime control and law & order management at each administrative level. The headquarters and level officers can be apprised about the city-level safety and security issues. Dy SP of sub-division can focus on matters of his/her sub-division, and Station House Officer could take stock of the situation of the entire jurisdiction or of any locality for which crime, safety and security management are required. The most important feature of this document is that it contains all Crime, Safety and Security issues affecting the public and remedial measures, which are suggested by the community only. This document would be helpful for the authorities to prepare crime, Safety and Security management strategies with a community orientation.

Limitations of the document

The "Safety and Security Plans" have been prepared purely out of perception, knowledge and understanding of the citizens of Chandigarh regarding the crime, safety and security condition in their particular area/sector or residential village.

Therefore, the study is independent of the author and auditor's thoughts and discernment. The crimes, safety and security concerns included in this document were raised by the community representatives, which they had realized or seen, but not necessarily been reported in the police station. Some of the issues raised by the community representatives may be out of the purview of the police department. However, these issues could be the precipitating factors in some criminal incidences. Hence, if these issues are resolved with the active involvement of the related departments, it will be helpful in better crime control and law & order management. In some areas, the community gave an overwhelming response to this activity of preparing a "Safety and Security Plan", and they gave rich inputs for the preparation of the "Safety and Security Plan". However, in some areas, the response of the community was not that overwhelming; hence, inputs were comparatively less in these areas, hence there may be some issues which had not been mentioned.

**Pramod Kumar
Harsh Chopra
Co-ordinators**

SECTION I: CRIME IN CHANDIGARH

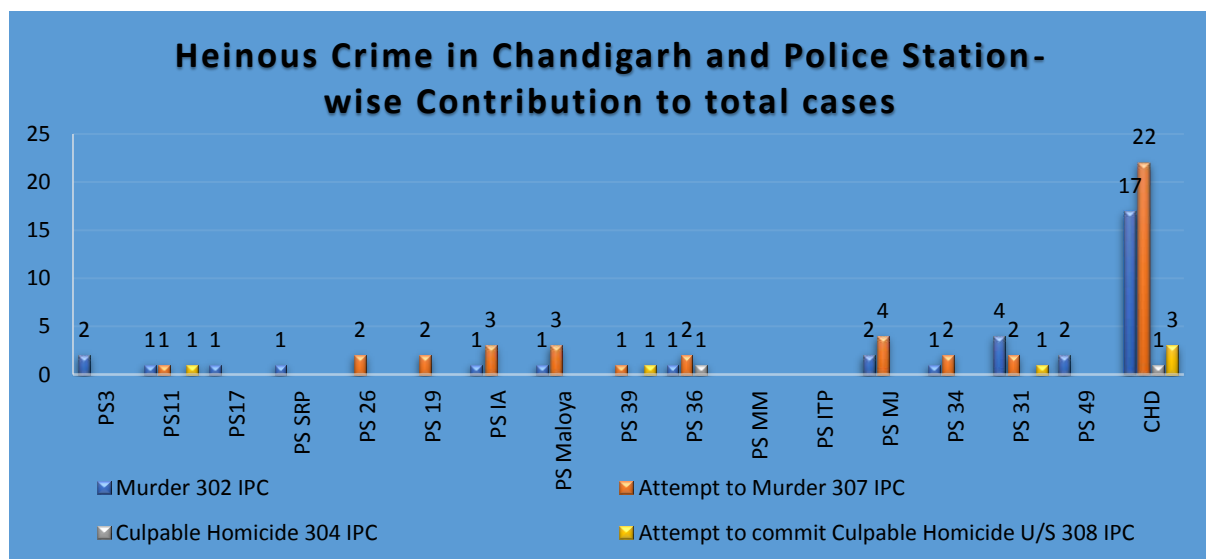
PART A: POLICE STATION-WISE CRIME IN CHANDIGARH DURING 2021

Analysis of the last three years' crime data provided by the 16 Police Stations in Chandigarh reveals that in 2019 out of total cases registered by Chandigarh Police, the highest number of cases reported were under 68 (1) (B) Punjab Police Act which is to penalize those who are found intoxicated or riotous. The second most registered cases were for Motor Vehicle thefts (2-wheelers). In 2020, when there was a breakout of the Covid pandemic and various restrictions were promulgated under section 188 of IPC by the administration, the highest number of cases registered by the Chandigarh police were against those who violated those restrictions/orders. Theft cases were the major contributor to total crime in 2021, as 17.60 per cent of the total cases of crime in Chandigarh were related to vehicle and other thefts. The same year, Kidnapping and Abduction cases were among Chandigarh's top ten crimes in terms of occurrence.

The number of murders, murder attempts, kidnapping/abduction, rape, child rape, molestation, and child molestation is quite high in Chandigarh. In Chandigarh, 26 people in 2019, 22 in 2020 and 17 were murdered in 2021. There were 180 kidnappings/abductions in 2019, and 121 and 156 kidnappings and abductions were reported in 2020 and 2021, respectively. In 2021, 27 rape cases without POSCO and 44 rape cases with POSCO, which means rape incidents in which the rape victims were a child and in 2019, 2020 incidences of such cases were 65, 49 and 18, 47 respectively. So, crime against women and children is significant in the city.

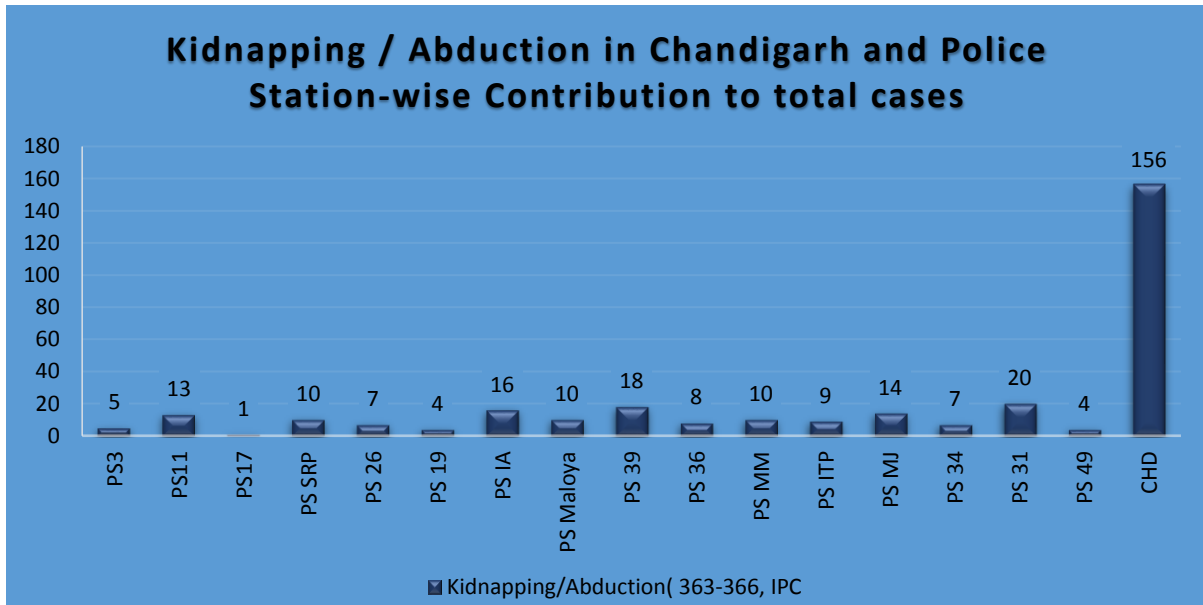
Heinous crime:

In 2021, 17 murder cases were reported in Chandigarh, and the highest number i.e. four were from Police Station 31. Twenty-two murder attempts were made in Chandigarh, and four such incidents were from Police Station Mauli Jagran, more than any other police station. Only one incident of culpable homicide happened in 2021, which was reported in Police Station 36. Three attempts were made to commit culpable homicides, one from each Police Station in Sector 11, 39 and 31.



Source: Data Provided by Police Stations

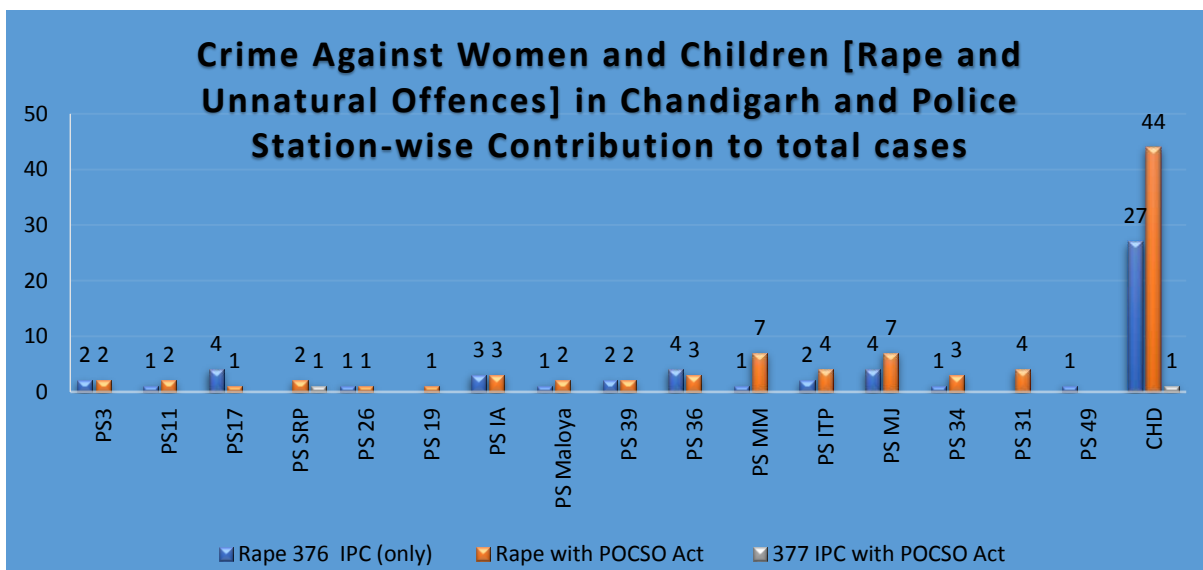
There were 156 kidnapping and abduction incidents reported in Chandigarh in the year 2021, which means, on average, 13 people were kidnapped or abducted in Chandigarh per month. The highest number of kidnapping and abduction incidents happened in the jurisdiction of Police Station 31, as 20 such cases were reported. The second and third highest number of incidents of such cases, 18 and 16, happened in the jurisdiction of Police Station 39 and Police Station Industrial Area, respectively.



Source: Data Provided by Police Stations

Crime Against Women and Children:

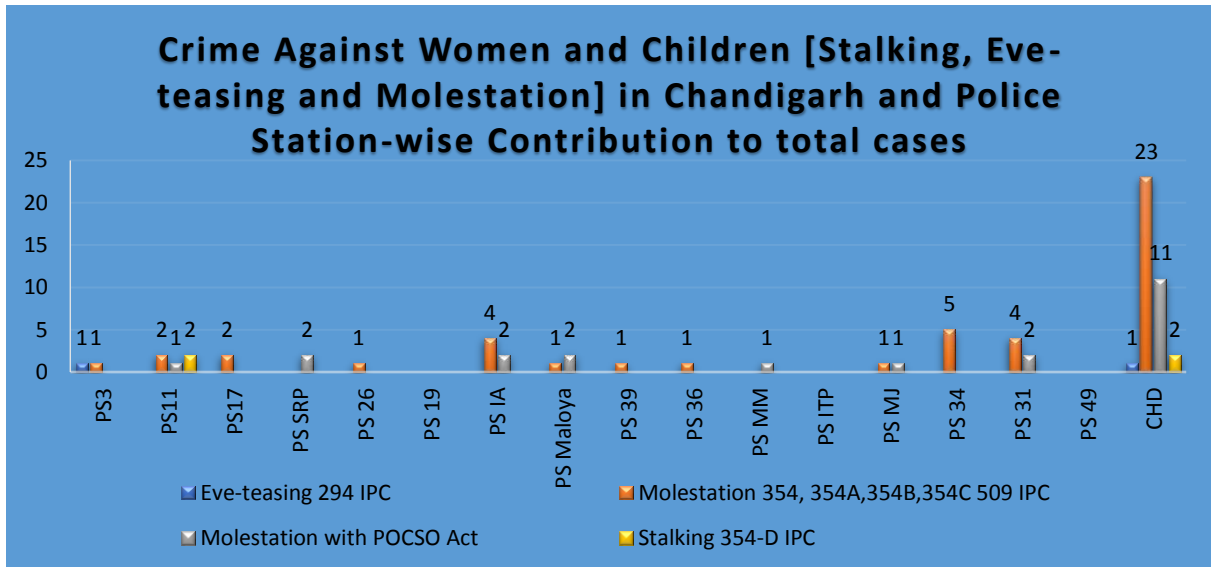
In 2021, 71 rape incidents happened in the city. In 44 such cases, victims were children; the maximum number of such cases were reported, seven each from Police Station Mauli Jagran and Police Station Mani Majra.



Source: Data Provided by Police Stations

One case of eve-teasing and two cases of stalking were reported in Chandigarh police stations in the year 2021. However, 34 molestation incidents were registered in 2021; out of

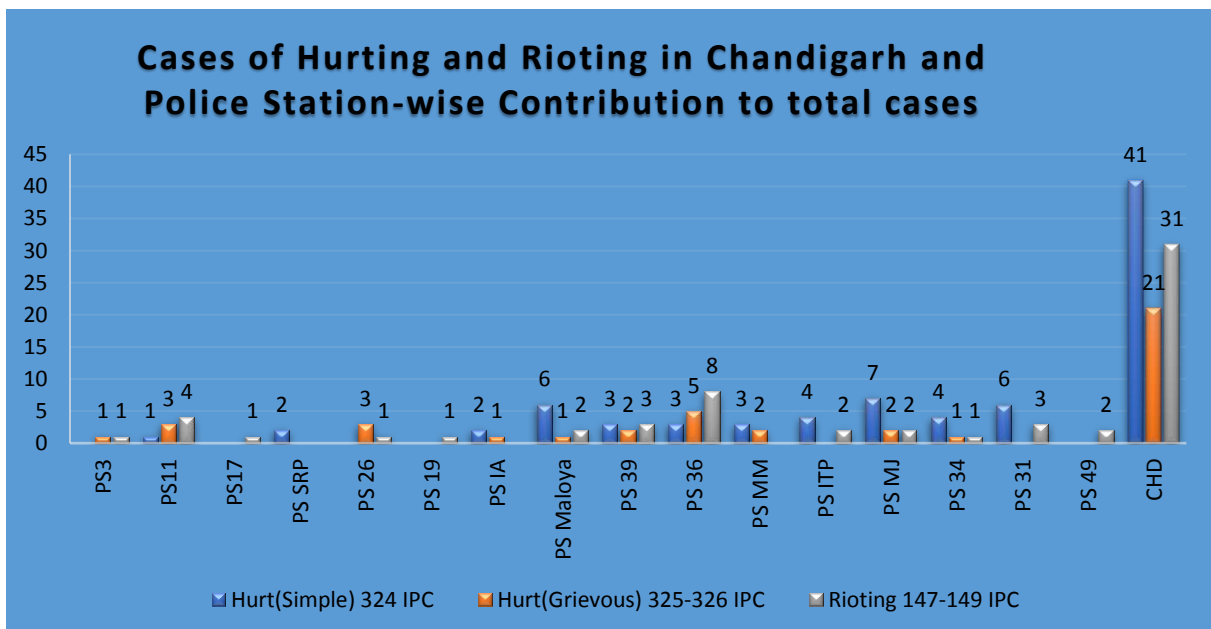
these, 11 molestation incidents happened with children; therefore, police also pressed charges under POCSO Act. Most cases were reported in Police Station 31, Police Station Industrial Area, and Police Station 34.



Source: Data Provided by Police Stations

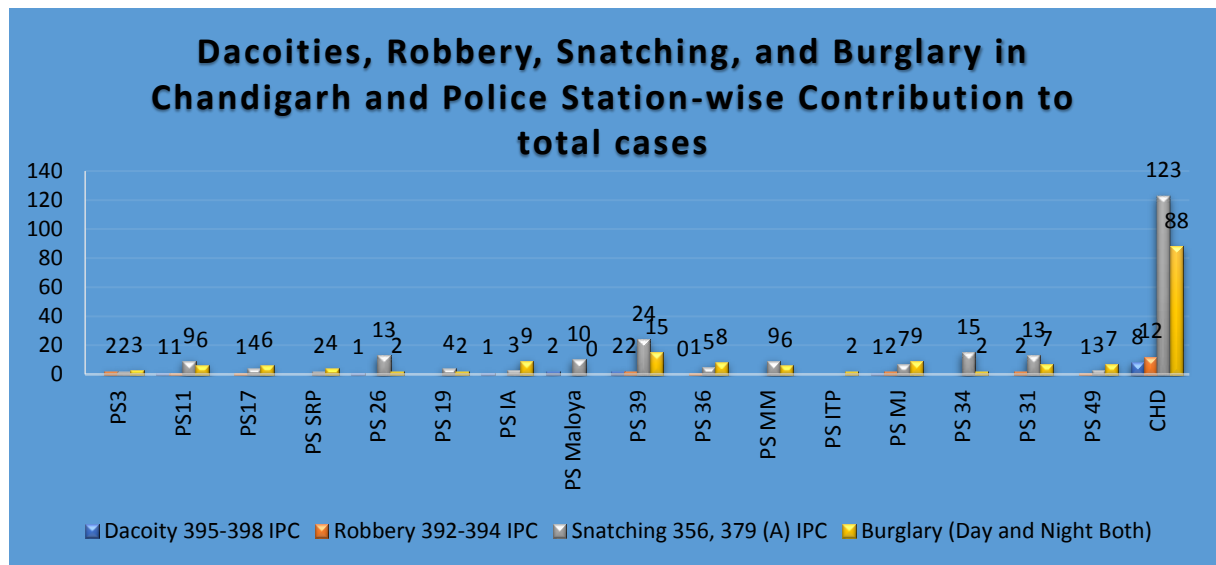
Hurting and Rioting:

In Chandigarh, police logged 21 cases of grievous hurt and 41 cases of simple hurt in 2021. These cases were mostly reported from the jurisdiction of Police Station Mauli Jagran, Police Station 36, Police Station Maloya and Police Station 31. Rioting incidents also happened in Chandigarh, and police registered 31 rioting cases in 2021, and most cases were of Police Station 36.



Source: Data Provided by Police Stations

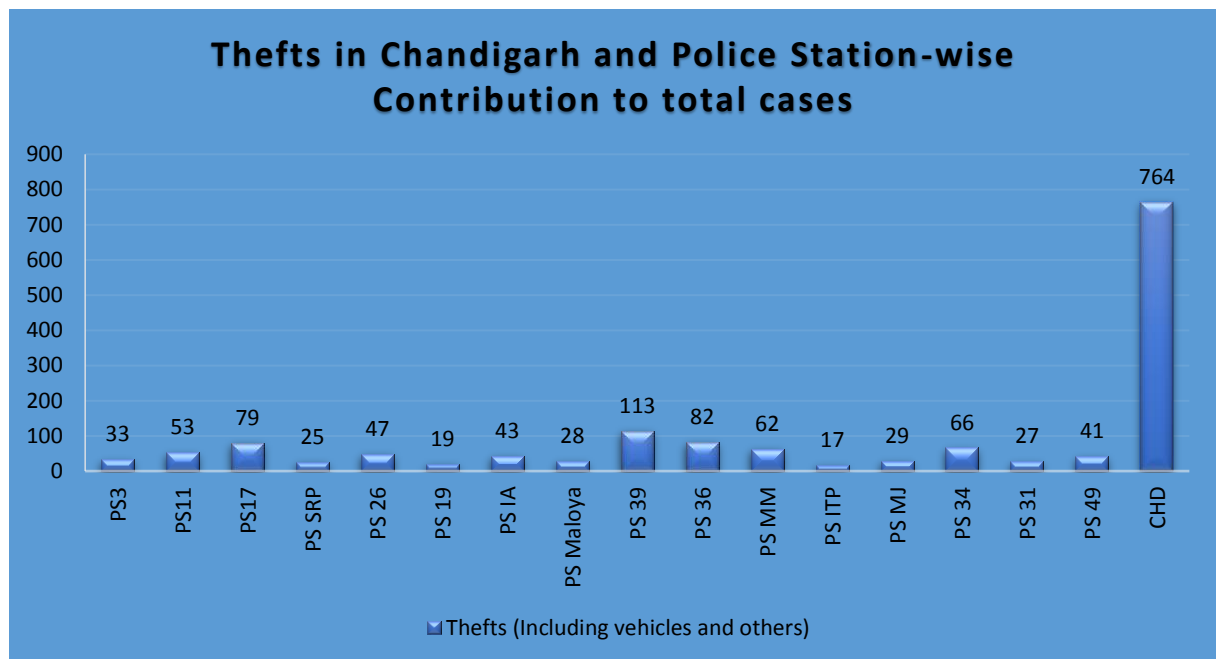
Dacoity, Robbery, Snatching, Burglary and Thefts:



Source: Data Provided by Police Stations

Eight incidents of dacoities and 12 incidents of robberies happened in Chandigarh in 2021. People from different parts of the city reported snatching incidences in total, 123 snatching incidents occurred in 2021. Most incidents were reported from the jurisdiction of Police Station 39, Police Station 34, Police Station 26, and Police Station 31. Eighty-eight burglary incidents happened in the city in 2021; however, 15 occurred only in the jurisdiction of Police Station 39.

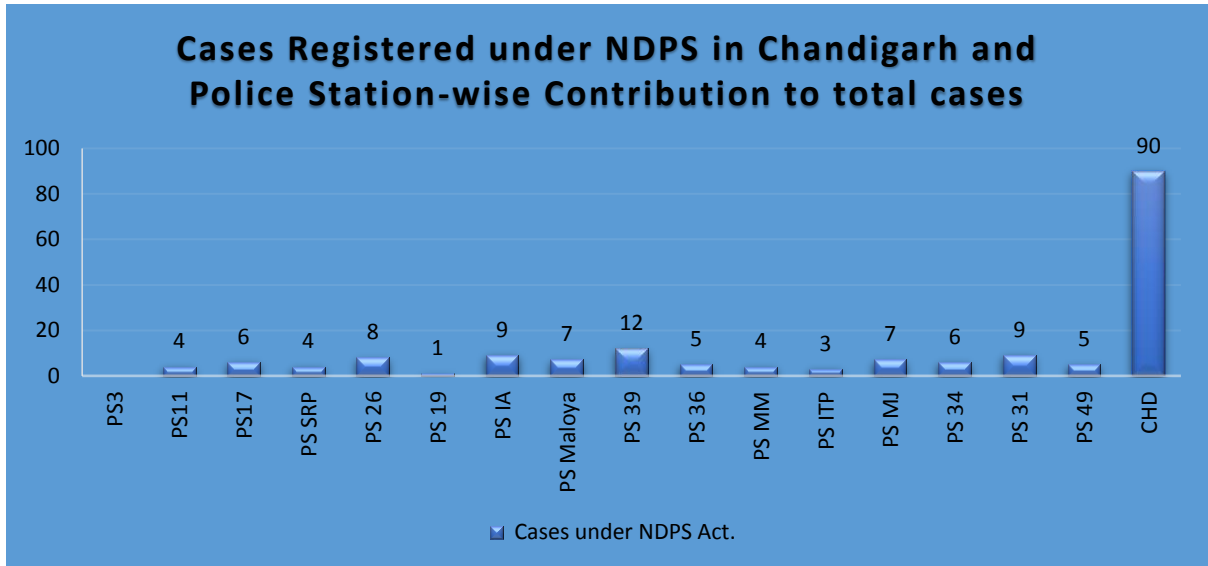
Crime of theft had a significantly high occurrence in the city. There were 764 theft incidents reported in 2021; on average, in 2021, two incidents of theft occurred per day in the city. Most theft incidents were reported from the jurisdiction of Police Station 39, and other police stations from where the public reported a high number of theft cases were Police Station 36, Police Station 17, Police Station 34, and Police Station Mani Majra.



Source: Data Provided by Police Stations

NDPS Cases:

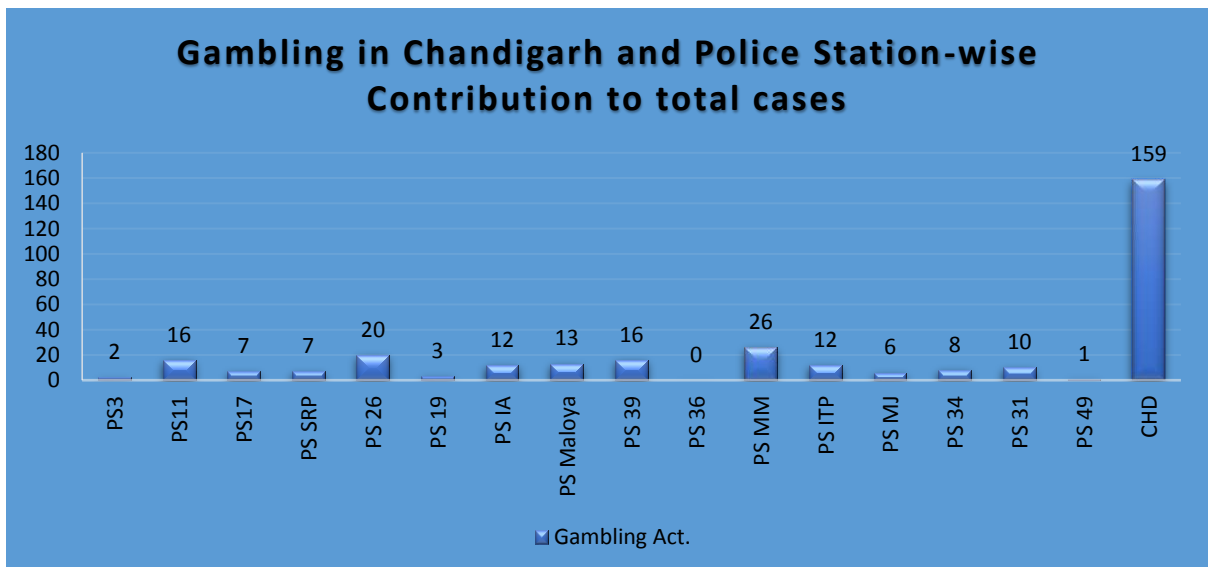
In the year 2021, 90 cases were registered under NDPS Act. Police Station 39, Police Station 31, Police Station Industrial Area, Police Station 34 and Police Station 26 were the top five police stations to register such cases.



Source: Data Provided by Police Stations

Gambling:

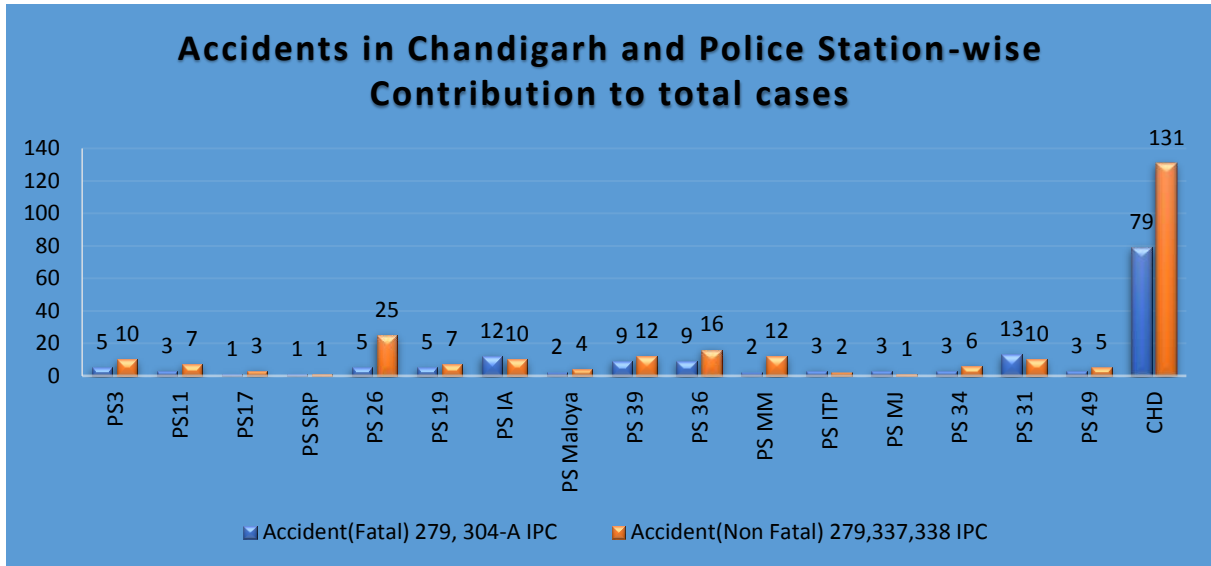
Gambling is also an issue in the city. Police Station Mani Majra registered the highest number of gambling cases, and Police Station 26 was second top in registering cases under the Gambling Act. In total, 159 cases of gambling were registered in Chandigarh in 2021.



Source: Data Provided by Police Stations

Accidents:

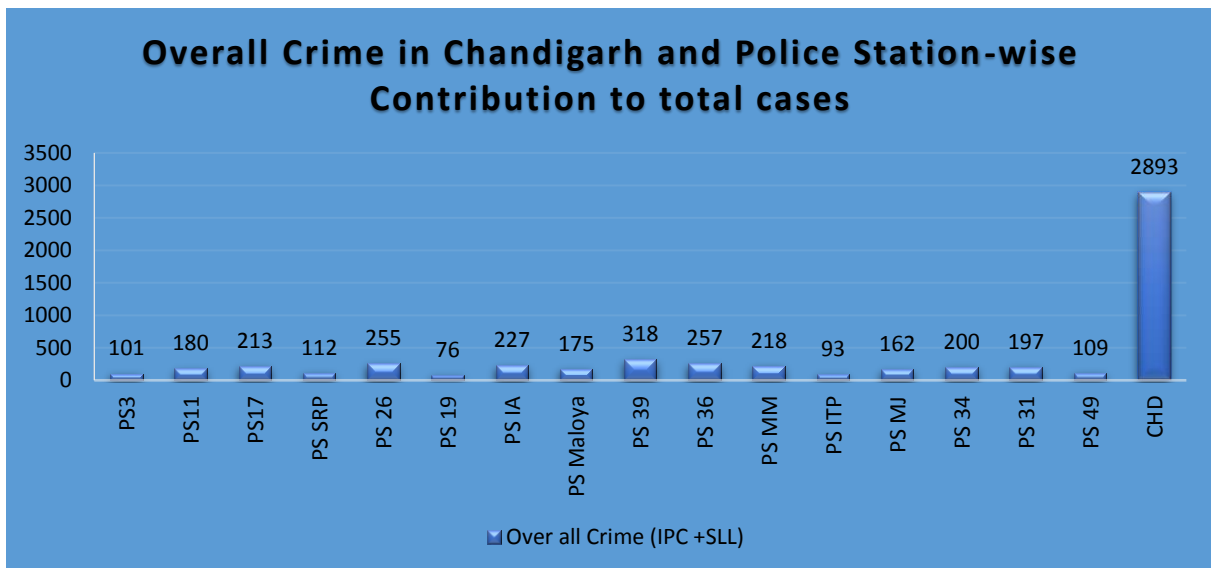
Jurisdiction of Police Station 26 logged the highest number of non-fatal accident cases out of a total of 131 non-fatal accidents that occurred in the city in 2021. However, fatal accidents occurred more in Police Station 31 and Police Station Industrial Area jurisdictions. Chandigarh registered 79 fatal accidents in 2021.



Source: Data Provided by Police Stations

Total Incidences of Crime:

In total, 2,893 crime incidents happened in Chandigarh in 2021. The highest number of cases were registered by Police Station 39 and the second highest by Police Station 36. Police Station 26, Police Station Industrial Area and Police Station Mani Majra were second, third and fourth in registering criminal cases.



Source: Data Provided by Police Stations

Police Stations-Wise Crime Concentration

Police Station Jurisdiction	Jurisdiction-wise Concentration of Crime
Police Station 11	<ul style="list-style-type: none"> Kidnapping & Abduction
Police Station 3	<ul style="list-style-type: none"> Accidents (Non-Fatal)
Police Station 17	<ul style="list-style-type: none"> Rape Theft (Vehicles and Others) Overall Crime (All Types More than 200 Incidences)
Police Station Sarangpur	<ul style="list-style-type: none"> Kidnapping & Abduction Theft (Vehicles and Others)
Police Station 26	<ul style="list-style-type: none"> Snatching NDPS Cases Gambling Accidents (Non-Fatal) Overall Crime (All Types More than 200 Incidences)
Police Station 19	<ul style="list-style-type: none"> Theft (Vehicles and Others)
Police Station Industrial Area	<ul style="list-style-type: none"> Kidnapping & Abduction Molestation NDPS Cases Accidents (Fatal) Overall Crime (All Types More than 200 Incidences)
Police Station Mani Majra	<ul style="list-style-type: none"> Rape cases (Child Victim) Theft (Vehicles and Others) Gambling Overall Crime (All Types More than 200 Incidences)
Police Station IT Park	<ul style="list-style-type: none"> Theft (Vehicles and Others)
Police Station Mauli Jagran	<ul style="list-style-type: none"> Murder Attempts Kidnapping & Abduction Rape Rape (Child Victim) Hurt (Grievous and Simple)
Police Station Maloya	<ul style="list-style-type: none"> Hurt (Grievous and Simple)
Police Station 39	<ul style="list-style-type: none"> Kidnapping & Abduction Snatching Burglary Theft (Vehicles and Others) NDPS Cases Overall Crime (All Types More than 200 Incidences)
Police Station 36	<ul style="list-style-type: none"> Rape Hurt (Grievous and Simple) Riot Theft (Vehicles and Others) Overall Crime (All Types More than 200 Incidences)
Police Station 34	<ul style="list-style-type: none"> Molestation Snatching Theft (Vehicles and Others) NDPS Cases Overall Crime (All Types More than 200 Incidences)

Police Station Jurisdiction	Jurisdiction-wise Concentration of Crime
Police Station 31	<ul style="list-style-type: none"> • Murder • Kidnapping & Abduction • Molestation • Hurt (Grievous and Simple) • Snatching • NDPS Cases • Accidents (Fatal)
Police Station 49	<ul style="list-style-type: none"> • Theft (Vehicles and Others)

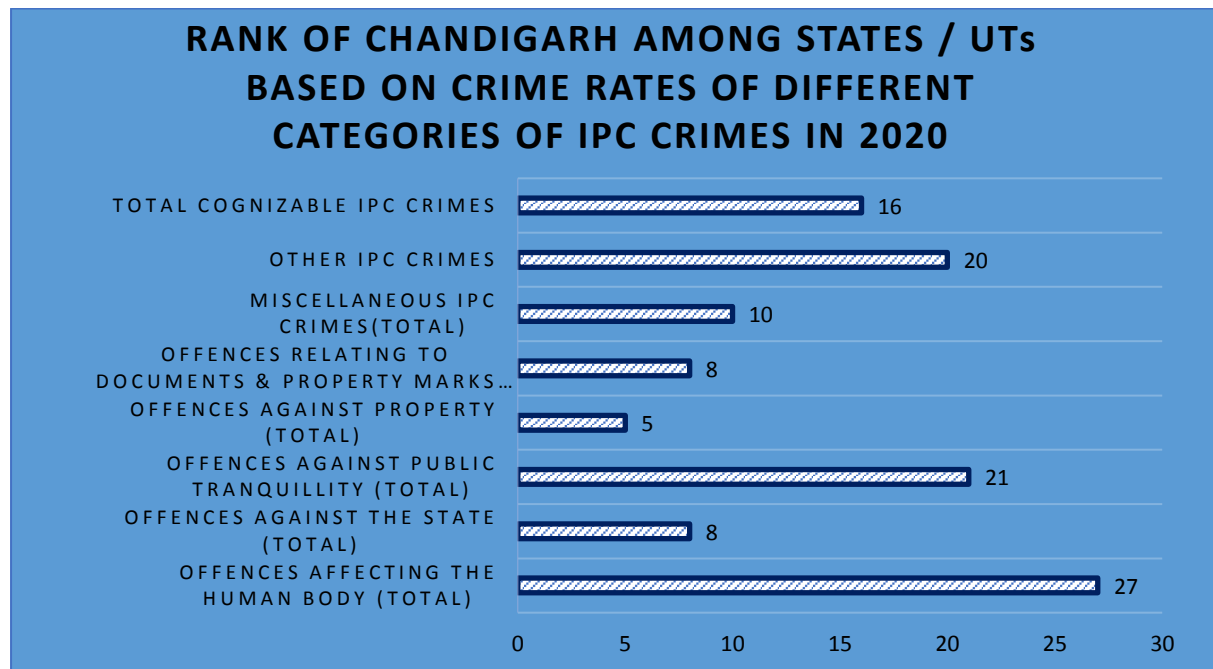
Note: Based on the Analysis of Crime Data 2021 provided by the Police Stations

Incidences of thefts (Motor Vehicles and Others) are the top contributor to the total crime in Chandigarh. Accidents (fatal and non-fatal) due to rash driving, Cheating, and Gambling incidences are the other top entries in the crime registers of the Chandigarh Police for the year 2021. There is a need to identify the factors behind high incidences of such crime and plan combating strategies accordingly.

PART B: CHANDIGARH VIS A VIS OTHER STATES/UTs IN CRIME 2020

As per statistics in "Crime in India 2020", a publication of the National Crime Record Bureau, Ministry of Home Affairs, the rates of Cognizable IPC and SLL Crimes in Chandigarh [crime incidence per lakh population]; were 215.6 and 56 respectively. In 2020, UT Chandigarh, which ranks 31 and 35 among 36 States and UTs in population and area, paradoxically ranked 16 and 21 in the rates of cognizable crimes IPC and SLL, respectively. However, Chandigarh stands second from the top only after Delhi among States and UTs concerning Population Density per Km and whether this high population density causes high incidences of crime; this needs further investigation.

"Offences against Property" category covers offences Theft (auto/ motor vehicles and others), Burglary, Extortion & Blackmailing, Robbery, Dacoity, Criminal Misappropriation, Criminal Breach of Trust, and Dishonestly Receiving/Dealing in Stolen Property. Chandigarh, with a rate of 62.1 of "Offences Against Property", ranked "5" among states and UTs. Crime of Counterfeiting, Forgery, Cheating and Fraud constitutes a category "Offences Relating to Documents & Property Marks". Chandigarh in 2020 ranked 8 in all of India with a rate of 12.4 incidents of "Offences Relating to Documents & Property Marks" per lakh population.

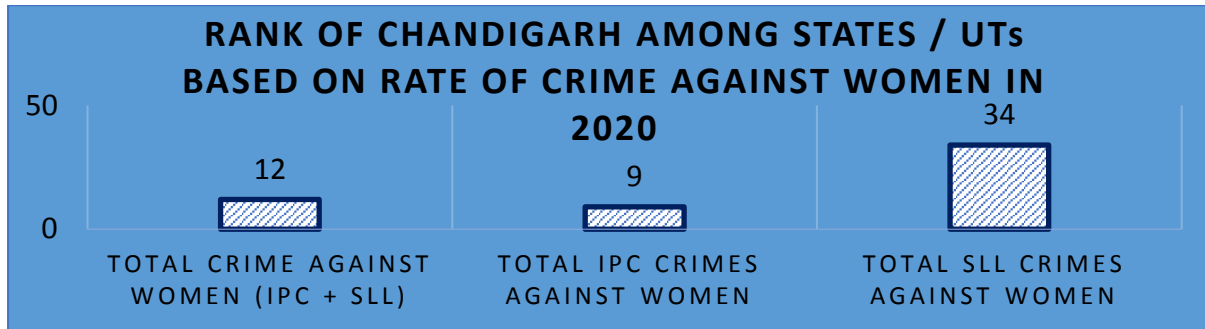


Source: Crime in India, 2020

Crime Against Women

In all types of Crimes Against Women, including IPC and SLL both, with respect to the rate of such incidences per lakh population, Chandigarh stood 12th in ranking among states and UTs. Exclusively, under the IPC, heinous crimes against women like; Murder with Rape/ Gang Rape, Dowry Death, Abetment to Suicide of Women, Miscarriage, Acid attack and its attempt, Cruelty by Husband and Relatives, Kidnapping and Abduction, Human Trafficking, Selling and Buying of Minor Girls, Rape and its attempt, Assault on Women with Intent to Outrage her Modesty and Insult to the Modesty of Women, comprises the category "Crimes Against Women under IPC". Chandigarh with a high rate of incidences of such crime per lakh population got 9th position among all states and UTs in India, which is not to be proud of. In

2020, in the rate of rape incidences, Chandigarh ranked “2”, in the rate of incidences of Human Trafficking, Chandigarh ranked “3”, and in the rate of incidences of Kidnaping & Abduction of women ranked “5” in all India.

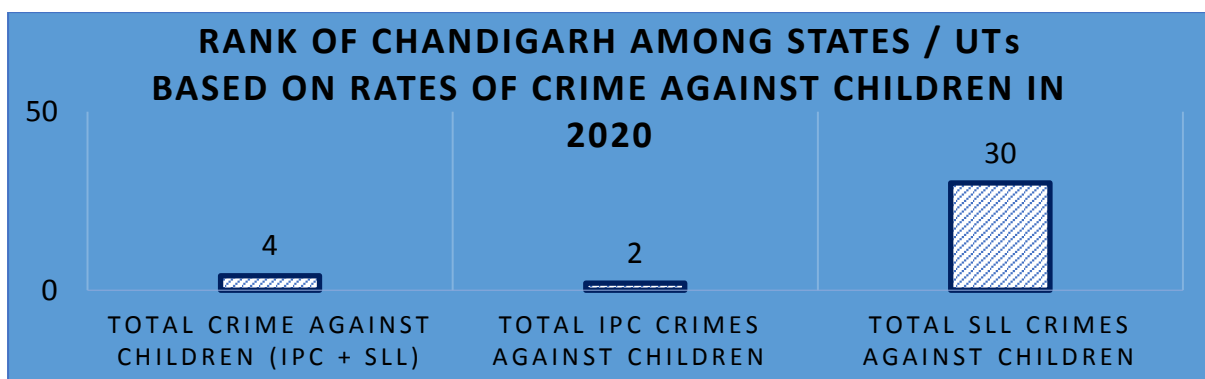


Source: Crime in India, 2020

Crime Against Children

The city is unsafe for women, however, statistics of crime against children show Chandigarh is more unsafe to its children in 2020, with the high rate of 64.5 incidences of crime against children per lakh population IPC and SLL collectively; Chandigarh was on 4th position among all the states and UTs, whereas the rate of crime against women for the same year was 54.8.

Chandigarh had the second-highest rate of incidences of IPC Crimes against Children per lakh population, and National Capital Delhi was at the top. This category comprises all heinous crimes like Murder and its attempts, Murder with Rape, Abetment of Suicide of Child, Infanticide, Foeticide, Exposure and Abandonment, Simple Hurt, Grievous Hurt, Kidnapping and Abduction of Children, Human Trafficking of Children, Selling and Buying of Minors for Prostitution, Rape and its attempt, Assault on Women with Intent to Outrage her Modesty, Insult to the Modesty of Women and other IPC Crimes. Chandigarh was on rank “1” in 2020 with the highest rate of incidences of rape of children per lakh population. The rate of incidences of Murder of children and the rate of Kidnapping & Abduction of children in Chandigarh were the second highest in India, and the rate of Human Trafficking in Chandigarh was the third highest in India.



Source: Crime in India, 2020

Crime Against Senior Citizens

Unsafe society, specifically vulnerable sections like women, children, and senior citizens, raise various question on law-and-order management. Senior citizens also become victims

of different crimes as they are also one of the soft targets of criminals. In 2020, Chandigarh was fifth in India in the incidences of crime against senior citizens per lakh population. The senior citizens faced all sorts of dreadful crimes like Murder, Culpable Homicide and their attempts, Hurt, Assault on Women with Intent to Outrage her Modesty, Kidnapping & Abduction, Rape, Theft, Extortion, Robbery, Dacoity, Criminal Trespass, Forgery, Cheating & Fraud and Criminal Intimidation, and various other IPC crimes. Forgery, Cheating and Fraud are the major crimes against senior citizens in Chandigarh.

Crime Against SCs

Chandigarh was ranked “23” in incidences of crime against Scheduled Castes per lakh population.

Violent Crime

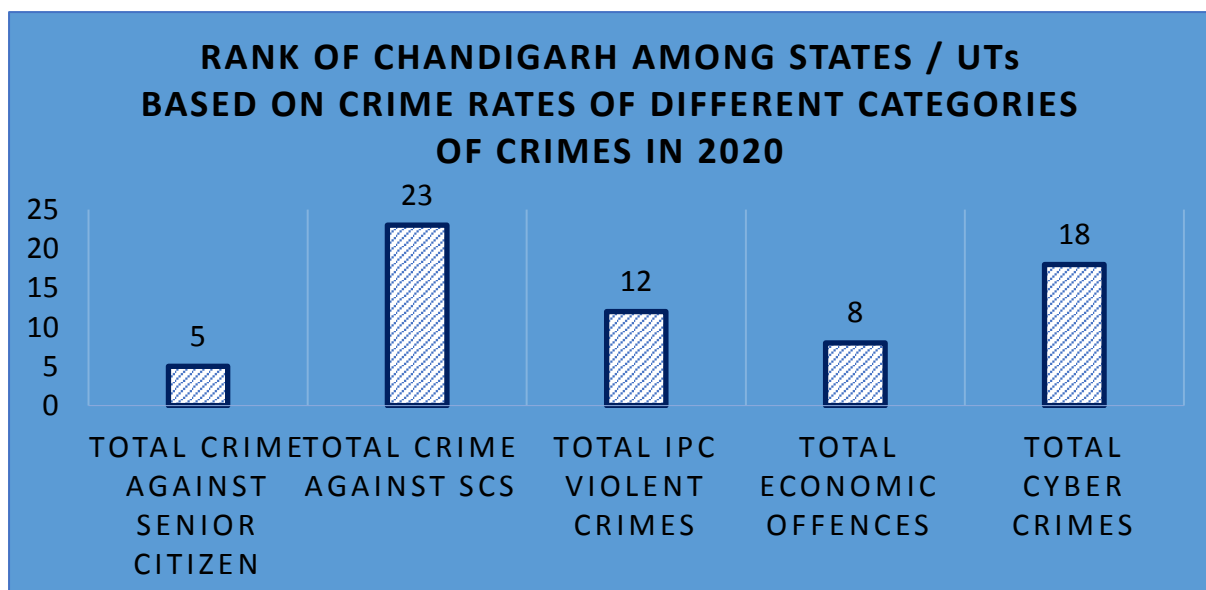
National Crime Record Bureau in its publication "Crime in India", categorised; Murder, Culpable Homicide not amounting to Murder and their attempts, Infanticide, Foeticide, Dowry Deaths, Grievous Hurt, Kidnapping and Abduction, Rape and its attempt, Rioting, Robbery, Dacoity and Arson, as “Violent Crime”. Chandigarh, under this category in terms of crime rate, ranked “12” among all States and UTs.

Economic Offences

Per Lakh Population Prevalence of Economic Offences like Criminal Breach of Trust, Counterfeiting, Forgery, Cheating and Fraud were also high in Chandigarh in comparison to other states and UTs as the rate of Economic Offences was 13 incidences per lakh population, and Chandigarh was at 8th place among states and UTs. Among Economic Offences, the highest occurrence was incidences of Forgery, Cheating and Fraud.

Cybercrimes

Cybercrimes are offences which are punishable under the IT Act, IPC Crimes (Involving Communication Devices as Medium/Target or r/w IT Act), and Offences under SLL (Involving Communication Devices as Medium/ Target) r/w IT Act). In the rate of cybercrime, Chandigarh was at 18th position among states and UTs in 2020.



Source: Crime in India, 2020

Crime Statistics of Crime in India 2020: Priority Intervention

In 2020, the highest number of cases registered under the IPC in Chandigarh were under section 188, which deals with the disobedience of the order duly promulgated by the Public Servant. That may be due to the invocation of various restrictions enacted by the authorities due to the Corona Pandemic. Other than these, the highest number of criminal cases registered were of the offences of Theft, Forgery, Kidnapping & Abduction and Rash Driving on public ways.

Among crimes against women in 2020, the high prevalence was of incidences of Cruelty by Husband or his relatives, Kidnapping & Abduction of Women, Rape, Assault on Women with Intent to Outrage her Modesty and Insult to the Modesty of Women. Children mostly became victims of crimes like Kidnapping & Abduction of Children, Rape, Assault on Women with Intent to Outrage their Modesty (Children), Murder and Hurt. Senior citizens faced crimes like Forgery, Cheating & Fraud, Criminal Trespass, Robbery and Theft. Incidences of Forgery, Cheating & Fraud were more than other economic offences.

Category	Crimes
IPC Crimes	<ul style="list-style-type: none"> • Thefts • Forgery • Kidnapping & Abduction; and • Rash Driving on Public Way
Crime Against Women	<ul style="list-style-type: none"> • Cruelty by Husband or his relatives • Kidnapping & Abduction of Women • Rape • Assault on Women with Intent to Outrage her Modesty • Insult to the Modesty of Women
Crime Against Children	<ul style="list-style-type: none"> • Kidnapping & Abduction of Children • Rape • Assault on Women with Intent to Outrage her Modesty (Children) • Murder • Simple Hurt
Crime Against Senior Citizens	<ul style="list-style-type: none"> • Forgery, Cheating & Fraud • Criminal Trespass • Robbery • Theft
Economic Offences	<ul style="list-style-type: none"> • Forgery, Cheating & Fraud

SECTION II: PROPOSED PUBLIC SAFETY AND SECURITY STRATEGIES AND ADMINISTRATIVE INTERVENTIONS FOR CHANDIGARH

Concerns regarding safety and security are rising among the citizens. The primary first-hand assessment of the residents' safety and security distresses through meetings with public representatives or with area-wise constituted safety and security committees helps identify core issues that need to be addressed to inspire confidence among the community. Meetings help identify the nuisance, offences and incidents that infuse a sense of insecurity and unsafety among the residents, which otherwise remain unreported due to the unavailability of the right platform. Spatial factors promoting such incidents also came to knowledge which otherwise remains unnoticed. These meetings with the locality-level community representatives not only bring forth the precise causation and source for such incidents and troubles but also suggest the best possible solutions to counter them and mitigate those causal factors to stop them from further spreading. The solutions offered by the community would have community concurrence. If authorities plan some counter strategies embedded within those community suggestions, those would be more acceptable and easier to implement.

"Safety and Security Committees" flagged various concerns in meetings and also apprised the causation for the same and solutions which they think can address their concerns. Moreover, the analysis of crime data provided by the police stations of Chandigarh for the year 2021 and the analysis of the crime data given in the National Crime Record Bureau's publication "Crime in India 2020" highlighted the major types of crimes happening in Chandigarh with the high occurrence or high rate [number of incidents per 1,00,000 population]. The community feedback and crime data analysis provide a paradigm based on which the police department should plan strategies to ensure a safe and secure city; hence based on this paradigm, a proposed "Safety and Security Plan" has been prepared for Chandigarh and presented hereunder.

Collaborate and Consult with Stakeholders of Civil Society

Police-Community Collaboration: Collaboration with the community for preventive policing would be crucial for effective crime control and law & order management strategies. At present social media, internet-induced exposure, rights awareness and the spread of education have made communities more assertive. Therefore, enforcement-oriented policing strategies can rile up society and cause resistance and backlashes. Earlier community involvement was only as the informer which is diminishing as there is a deficiency of trust caused by negative perception about the police because of self-experience with police, media projection, and caused hearsay. Moreover, an educated class of people want dignified, meaningful collaboration. Therefore, policing along with the community is a solution for a safer community. As community knows their neighbourhood better and will share their knowledge about concerns, causes and solutions if only provided with a persistent, dignified productive participation.

Police-Civil Departments Collaboration: The police department cannot work in a silo as there are various matters which directly or indirectly impact the safety of residents though do not come directly under the purview of the police department. Such areas that are not lit, not well-lit because being covered with tree branches, or have wild growth can be the

dark spot in the jurisdiction and may precipitate the incidents like snatching, eve-teasing or sexual attacks, etc. Similarly, bad road engineering could cause frequent accidents or traffic congestion. Encroached spaces by unverified vendors in unauthorized vending zones not only cause road blockage, hindrances for pedestrians on footpaths, and parking congestion, but unscrupulous elements also start loitering such places. These all issues come under the purview of civil departments hence civil departments have to be involved by the police department.

Atal Sehbhagita Committees: Consultative committees of Atal Sehbhagita Kendras have the provision to nominate official members from Civil Departments. These Police-Station level committees shall nominate the Inspectors, JEs, and SDOs of various departments of the Estate Office and Municipal Corporation such as the Health, Electrical wing, Horticulture, etc., who will ensure the resolution of safety issues put forth by the non-official members and related to their departments such as the problem of wild growth, dark spots, etc. Non-official members shall represent the community. Government departments and Non-Government Organizations working for the protection of the rights of vulnerable sections such as women, children, senior-citizens and SCs and for their relief and rehabilitation shall also be nominated as members. Persons acquiring needful expertise, wilful to spare some time when needed, committed to serve the community and have high integrity shall be nominated. Non-official members shall represent every area that falls under the jurisdiction of the police station. Besides other prescribed roles these members shall constitute a group of people from their area as safety and security advisors who will from time to time discuss the safety and security issues of their areas and suggest Organized Neighbourhood Safety Efforts. E-application or WhatsApp groups are proposed for the Atal Sehbhagita Committees’ non-official members through which they can communicate two ways with the larger audience of their neighbourhood about relevant matters.

Following are some of the strategies for the Chandigarh police, which are complementary to the enforcement to mitigate crime and public nuisance.

Focus Area	Proposed Strategies
Crime Against Children	<ul style="list-style-type: none"> • Identify areas with a high prevalence of crime against children. • Awareness programmes in schools and those localities which have a high prevalence of such cases. Atal Sehbhagita Kendras should conduct these programmes in collaboration with NGOs, government agencies and civil society organizations which work for Children. These awareness programmes should focus on awareness of different types of crime against children, preventive steps, child helpline, children's legal rights, legal aid, and institutions that provide relief and rehabilitation facilities. • Identify places such as markets and vending zones with visible child labour. • Representatives of market associations, NGOs, and government agencies working for child rights, such as the Chandigarh Commission for Protection of Child Rights (CCPCR), should jointly do regular oversight. • Display boards should be installed on such sites informing about penal provisions against child labour and phone numbers to contact if someone sees violations. • Quick responsive police.

Focus Area	Proposed Strategies
Crime Against Women	<ul style="list-style-type: none"> • Identification of areas with a high prevalence of crime against Women. Especially outer spaces away from their domestic boundaries where they face eve-teasing, sexual attacks and other visible crimes. • In localities with high cases of crime against women, Atal Sehbhagita Committees should launch awareness programmes in collaboration with NGOs, government agencies and other civil society organizations working for women. The general public, particularly women, should be made aware of the types of crimes against women that prevail in society, preventive steps, women helpline, legal rights, legal aid, and relief and rehabilitation facilities. • The police department should ensure the eradication of dark spots means low-lit areas and areas with wild growths from the city with the help of civil departments. • Frequent patrolling and CCTV surveillance of such secluded places should be done where footfall is less. • Safety “App”, distress alarm for women may be installed by the administration in public transport and public places. • Areas with a high prevalence of eve-teasing cases and cases of physical and sexual attacks on women, such as; girls’ schools and colleges, should be put under surveillance through CCTV cameras and frequently patrolled by the police. The administration should ask these institutions to appoint their own security personnel to provide safety to girls during the opening and closing of such institutions. • Police should be quick and responsive if there is any complaint or report about a crime against women.
Crime Against Senior Citizens	<ul style="list-style-type: none"> • Beat officers should prepare an area-wise roster of senior citizens with the help of members of Atal Sehbhagita Kendra who belong to that area. The Atal Sehbhagita Kendras should maintain a record of the senior citizens and their contact information. Committee members should inform the senior citizens and encourage them to register themselves with Atal Sehbhagita Kendra through their beat officers to provide them with more care and protection. • The non-official members of the Atal Sehbhagita committees shall ensure functional and regular contact with the senior citizens of their localities and facilitate them with the required aid through the relevant department. • Police personnel shall be involved if only there is some issue that comes under the purview of the police department. Otherwise, Atal Sehbhagita Committees should provide them with referrals or arrange help through locality-wise volunteers or from relevant civil departments.
Economic and Cybercrimes	<ul style="list-style-type: none"> • Atal Sehbhagita Kendras should launch awareness programmes for the public, especially the senior citizens who become easy targets of economic and cyber fraudsters. In these programmes, cyber experts should be invited.
Thefts and Snatching	<ul style="list-style-type: none"> • Verifications of tenants and paying guests should be made mandatory. • CCTV Surveillance of secluded places, thief passages, and V4 and V5 roads can help control such incidences. CCTV surveillance is the most sought-after intervention from the administration by the Chandigarh

Focus Area	Proposed Strategies
	<p>residents.</p> <ul style="list-style-type: none"> Atal Sehbhagita Kendras, through its committees, shall constitute locality-wise Neighbourhood-Community-Safety-Groups. This group will manage vigil in localities through community-appointed security guards. The security guard and group members should be connected through WhatsApp groups. Neighbourhood-Community-Safety-Group should keep a log of locked houses in areas to keep more vigil on them and avert house thefts. The group should also share information about suspicious people or happenings.
Public Drinking	<ul style="list-style-type: none"> Patrolling should be done by beat and PCR staff on sites where public drinking is rampant in late evening hours. These sites are mainly in market areas near liquor vends and snack shops. Challan should be done of liquor vends, food kiosks, and shops in front of which public drinking is a common affair.
Drug Peddling and Substance Abuse	<ul style="list-style-type: none"> Apart from search, seizure and arrest, CCTV surveillance and frequent patrolling of such areas should be done where the menace of drug peddling and drug abuse is high. The police department, through its Atal Sehbhagita Kendras, should launch awareness programmes in such localities. The local community leader and non-government organisations working on this should also be involved in these programmes.
Vehicle Theft and Damage to Parked Vehicles	<ul style="list-style-type: none"> CCTV Surveillance by the community itself should be promoted to avoid vehicle theft and vehicle damaging incidents in residential societies. Neighbourhood-Community-Safety-Groups through their appointed security guard should also keep watch in their localities to curb such incidences. PCR should do frequent patrolling in residential areas, especially during wee hours when such incidences mostly happen.
Gambling and Satta	<ul style="list-style-type: none"> Enforcement by police on such sites. CCTV surveillance and frequent patrolling. Awareness generation among the public.
Increasing Number of Vehicles, Haphazard Parking, Road blockage, and Congestion Issues in Residential Areas	<ul style="list-style-type: none"> There is a need to frame and implement Chandigarh's vehicle ownership, registration, and parking policy at the earliest. House owners should be allowed to own that many numbers of vehicles; for which they have parking space within the boundary of their houses or premises. Providing parking space to the tenants or paying guests within the house or the premises should be the responsibility of the owner of the house or the person who is managing that premise. Community representatives suggest heavy penalties should be imposed on haphazardly and illegally parked vehicles on roads in residential areas and marketplaces.
Over speeding and accident proneness on some internal roads within the sectors and villages and colonies.	<ul style="list-style-type: none"> The municipal corporation should ask to construct speed breakers on those internal roads where overspeeding is a problem. Traffic police should also occasionally check traffic rules compliance on internal roads. The public also demanded that no other buses should be permitted on internal roads of sectors except for school buses.

Focus Area	Proposed Strategies
	<ul style="list-style-type: none"> Safe passages should be provided to pedestrians to approach the markets and institutions like schools, religious places, etc., within the sector across the residential areas.
Non-availability of footpaths and Encroached public footpaths on inner roads of sectors, villages, and colonies	<ul style="list-style-type: none"> The municipal corporation needs to arrange dedicated footpaths for the community and make footpaths free from encroachments.

Bird’s Eye View: Safety, Security and Civic Concerns of Chandigarh Residents

“Safety and Security Committees” of different localities constituted of community representatives were involved in preparing the “Area Safety and Security Plans” of that locality. These “Area Safety and Security Plans” meant to know the safety and security concerns of the residents of a locality and the different types of crimes/offences occurring in their neighbourhood. Plans also apprise the community’s civic problems, impacting their daily lives. The following text gives a bird’s eye view of the major safety, security and civic issues of the Chandigarh Citizens, which community representatives of different areas raised during meetings of the “Safety and Security Committee”.

Crime/Offences Visible To Residents Of Chandigarh And Suggested Solution

Child labour prevails in the city beautiful, as reported by the “Safety and Security Committees”. Community representatives elaborated that, mostly, small business holders, shopkeepers, Dhaba/ Food Kiosk owners and vendors, specifically those who vend from vendor zones, engage children in their work. Strict law enforcement, awareness in markets and vending zones and enrolment of those children in the school and their rehabilitation are the measures that the community representatives suggested. Safety and Security Committees also ask for enforcement by the DCPU (District Child Protection Units) and CCPCR (Chandigarh Commission for Protection of Child Rights) by making regular checks in city markets and vending zones.

Public-Drinking is also a concern for the Chandigarh residents. Community representatives want fines and punishment against those liquor vendors near whose vend if someone is found drinking publicly and they also demand legal action against the public drinkers. The public, demands frequent patrolling near such locations.

Drug Peddling and Substance Abuse are other issues flagged by the “Safety and Security Committees”. Police Patrolling, nakkas and legal action against peddlers, along with the awareness campaign for public and substance abusers, have been mentioned as pre-emptive measures to combat these problems.

Eve-teasing near school and college located in the area is quite mentioned by the community representatives of various regions in the city. There is a popular demand to install CCTV cameras where such offences are rampant. Moreover, people want police presence at the time of opening and closing of an educational institution.

Vehicle theft is another distress for the residents of Chandigarh. Damaging parked vehicles by mischief-mongers is also a problem about which city residents are worried. People want CCTV cameras to be installed to catch such elements.

Community representatives of villages and colonies also mentioned the practice of **Gambling and Satta** in the neighbourhood. The community wants awareness among the public about these offences and demands enforcement by the police.

Cybercrime / Online Fraud is the uprising problem for the Chandigarh residents. “Safety and Security Committees” suggested that the cybercrime wing should play a more proactive role, culprits should be subject to severe punishment, and the police department shall launch public awareness campaign as a pre-emptive measure.

Road Safety, Parking Problems And Suggested Solution

Sectors, villages and colonies have a high population density and tenancy, causing **accidents, road blockage, and congestion issues**, impacting social cohesion as disputes are increasing daily. Community representatives suggest framing rules and regulations wherein only those house owners would have the right to let their houses on rent who can provide parking spaces to their tenants.

Over speeding and accidents proneness in some areas have been reported by the community representatives. Community representatives want **speed breakers** in such sites along with traffic police nakkas. They also demanded that no other buses be permitted on V4 roads except the school buses.

An **ever-increasing number of vehicles** in Chandigarh is creating a Parking Problem; there is illegal and haphazard parking in the city residential areas and markets. The parking problem needs immediate attention from the Chandigarh administration. Community representatives suggest that **heavy penalties** should be levied on haphazardly and illegally parked vehicles.

Civic Issues And Suggested Solutions

Non-availability of footpaths has made mobility unsafe for pedestrian. People want dedicated and encroachment-free footpaths.

Encroachment of footpaths and spaces by parked vehicle and vendors need immediate attention. The public suggests removing all sorts of encroachment from their vicinity. They want regular checks by the anti-encroachment staff and heavy penalties on those who infringe on public spaces.

Illegal Vending on the public paths on roads and market areas out of notified vending zones and **Street/ Road Vending** within the residential areas have also been reported by the residents. They said that illegal street vending hinders pedestrians and motor vehicle movement as customers stop their cars on the road and block the passage.

People mentioned that the **non-availability of streetlights, dysfunctional streetlights, and low illumination** due to faulty lights or being covered by tree branches in various areas make such spaces unsafe. The administration must ensure sufficient illumination on roads and secluded places, to curtail crime and accidents.

Poor water supply, especially in summer, is the most common problem faced by the citizens of Chandigarh. The public raised the need to clean the pipelines to improve the water supply and Water boosters to increase the water pressure.

Stray animals and dog bites are other most mentioned civic problems city residents face. Catching the strays and sending them to dog pounds/animal shelters are the popular measures suggested by the public.

Landlord and tenant disputes are another issue that the community representatives significantly raised.

Most Sought-After Administrative Interventions

Community representatives thought that **beat patrolling and police presence** make the area safer and more secure. Safety security committees advised more intense and frequent patrolling near schools, colleges, stadiums and secluded places. Safety and security committees also suggested night patrolling in the beats.

Most people suggested that as the Chandigarh administration has installed **CCTV cameras** on major roads, the administration should install cameras on V4 and V5 roads for surveillance. The community representatives also suggested CCTV surveillance of the main entry/exit points of the sectors/ villages, commercial, secluded areas and thief passages.

AREA-WISE SAFETY AND SECURITY PLANS

I. SUB-DIVISION: SOUTH-WEST

I. POLICE STATION-39

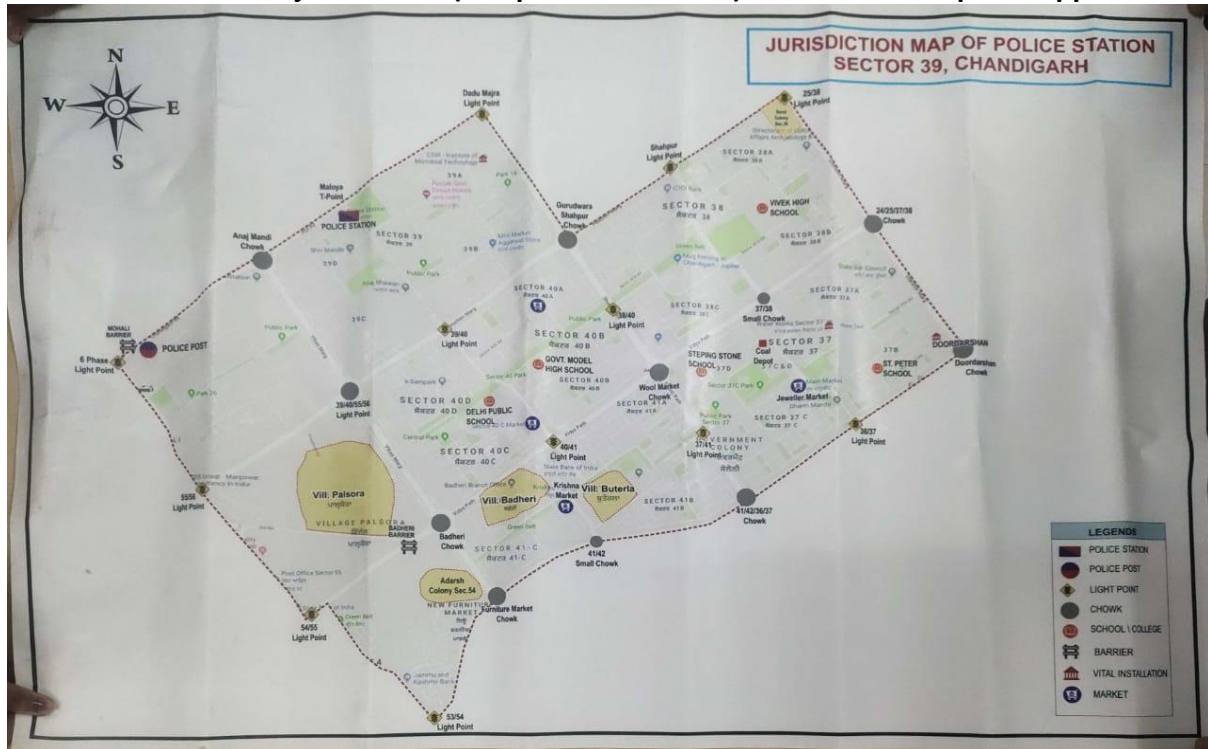
Date: 30.05.2022

Name of the Nodal Officer: SI Daljeet Singh 1061/CHG

1. Resources with the Police Station

Total Manpower with the Police station	Sanctioned		Posted/Available	
	Male	Female	Male	Female
Inspector	01	-	01	-
SI	10	-	09	
ASI	10	-	12	01
HC	10	-	06	02
Constable	155	-	43	16
Other	-	-	35	07
Two-wheelers		-		12
Four-wheelers		-		03
Other Vehicles		-		-

2. The area under the jurisdiction (in square kilometers) and MAP= 12 sq. Km. approx.



3. Approximate population in the Police Station jurisdiction: 1,19,664

4. Crime head-wise Incidents of Crime (2019, 2020,2021)

S.N.	Head	2019		2020		2021	
		Rep.	W/o	Rep.	W/o	Rep.	W/o
1.	Murder 302 IPC	5		2		0	
2.	Attempt to Murder 307 IPC	3		3		1	
3.	Culpable Homicide 304 IPC	0		0		0	
4.	Attempt to commit Culpable Homicide U/S 308 IPC	0		1		01	
5.	Abetment to commit suicide 306 IPC	0		0		0	
6.	Dowry Death (304-B)	1		0		0	
7.	Kidnapping/Abduction(363-366, IPC	13		13		18	
8.	Kidnapping for Ransom 364-A IPC	0		0		0	
9.	Rape 376 IPC (only)	03		2		02	
10.	Rape with POCSO Act	06		4		02	
11.	377 IPC with POCSO Act	00		0		0	
12.	U/S 406/498A IPC	00		0		0	
13.	Eve-teasing 294 IPC	01		0		0	
14.	Molestation 354, 354A,354B,354C 509 IPC	05		5		01	
15.	Molestation with POCSO Act	00		0		0	
16.	Stalking 354-D IPC	02		1		0	
17.	Hurt(Simple) 324 IPC	02		2		03	
18.	Hurt(Grievous) 325-326 IPC	05		0		02	
19.	Rioting 147-149 IPC	08		5		03	
20.	Dacoity 395-398 IPC	0		0		02	
21.	Robbery 392-394 IPC	6		7		02	
22.	Snatching 356, 379 (A) IPC	25		10		24	
23.	Burglary (Day) 380,454 IPC	11		1		12	
24.	Burglary (Night) 380, 457 IPC	14		4		03	
25.	MV Theft(Two-wheeler) 379 IPC	78		68		62	
26.	MV Theft(Four-wheeler) 379 IPC	13		8		15	
27.	MV Theft(Three-wheeler) 379 IPC	0		3		02	
28.	Other Misc. Theft 379 to 382 IPC	35		32		34	
29.	Cr. Trespass 448-453 IPC	1		3		0	
30.	Accident(Fatal) 279, 304-A IPC	07		2		09	
31.	Accident(Non-Fatal) 279,337,338 IPC	22		21		12	
32.	Assault on Public Servant 332,353 IPC	02		3		01	
33.	Cheating 420 IPC	11		22		22	
34.	Cr. Br. Of Trust 406-409 IPC	0		0		01	
35.	Recovered Stolen Property 411 IPC	06		4		02	
36.	188 IPC during Curfew/lockdown	00		71		09	
37.	188 IPC (Other)	00		0		03	
38.	Other Misc. IPC	16		9		09	
39.	Total IPC	301		306		257	
40.	Arms Act.	2		3		01	
41.	Excise Act. (61-1-14)	22		34		20	
42.	68 (1)(B) Punjab Police Act	0		19		12	
43.	NDPS Act.	89		22		12	
44.	Gambling Act.	43		17		16	
45.	I.T. Act	13		0		0	
46.	Delhi PDPP Act	03		0		0	
47.	Juvenile Justice Act	0		0		0	
48.	Misc. Act.	1		01		0	
49.	Total Act.	173		96		61	
50.	Grand Total	474		402		318	

5. Jurisdiction of the Police Station

Indicator	Number	List Names
Sectors in the Police Station jurisdiction:	08	Sector 37, Sector 38, Sector 39, Sector 40, Sector 41, Sector 54, Sector 55, Sector 56
Villages in the Police Station jurisdiction:	03	Village- Palsora, Village Buterla, Village- Badheri
Municipal Wards:	04	Ward No. 25 (Sector-37 & 38), Ward No. 27 (Sec-38/W, 39,40), Ward No. 29 (Palsora, 55 & 56) Ward No. 30 (Sector-41, Vill-Buterla & Badheri)
Slums/Colony(ies):	01	Adarsh Colony Sector 54, Chandigarh
Industrial Areas:	-	-
Number of Schools:	30	
Number of Colleges:	-	-
Number of Universities:	-	-
Number of Banks:	44	
Number of vital Installations:	05	
The number of crime sensitive areas crime wise in the Police Station jurisdiction:	08	Sector 37- Theft Sector 38- Snatching & NDPS Act Sector 39- theft Sector 40- Theft Sector 41- Theft Sector 54- Nil Sector 55- Theft Sector 56- Theft

POLICE STATION-39: COMPILED ISSUES FLAGGED AND SOLUTIONS SUGGESTED BY CITIZENS FROM AREAS:

(Area: Sector 37, Sector 38, Sector 39, Sector 40, Sector 41, Sector 54, Sector 55, Sector 56, Village Badheri)

Issues flagged by the citizens:

- CRIMES:** The problem of **eve teasing** by the labour, drivers and youngsters has been reported majorly near public toilet sector 54 and some areas of sector 39, 40 and 56 by the respondents. Additionally, cases of **Child labour** are found in some of the shops in the area. Cases of **public drinking** are rampant in this area. Colony area in sector 54, parts of sector 38, sector 37 backside of showrooms, HIG flats in sector 39, area near Krishna market and Radhe market in sector 41, parks in sector 55 and forest area sector 56 is affected particularly by the alcoholics, slum dwellers, unemployed youth, and labourer due to lack of education, low wages, and unawareness. Residential and market area have addressed crime of **theft and snatching** by the unemployed youths and labour, slum dwellers and drug addicts in their area. **Drug peddling and substance abuse** is also a cause of concern for locals as most of the youth is involved in this. **Gambling and satta** in the inner parts of the sectors and parks also prevails.
- ROAD SAFETY:** **Poor illumination and lack of streetlights** are found near 38-25 lights and park area, school area in sector 52, Batra theatre in sector 37, green belt in sector 39, area near sector 41border, cremation ground and forest area of sector 55, forest

area in sector 45 and areas of Bhaderi village. Unauthorized and unregulated vending zone has led to **illegal encroachments** in Krishna, Radhe and Butrela market. Sector 41 main road, Jamuna roundabout, sector 55, Radhe and Krishna market, mini market sector 40 and market of sector 54 led to major **parking issues** thereby, blocking streets and causing **road safety issues**. Sector 38 roads, colony area of sector 54, T point of sector 37, bridge market sector 39, DPS school sector 40, government school sector 41 and Jamuna roundabout are not only the most accident-prone area, but also face usual traffic congestions and require attention.

- **CIVIC MATTERS:** Poor water supply and pockets of the area flagged issues pertaining to stray animals and dog bites. Tenant landlord disputes and matrimonial disputes in the area.

Solutions suggested by the citizens:

- **CRIMES:** The residents feel that the issue of **public drinking** is due to the liquor vends in the area so to stop this regular patrolling in the area and punishing the offenders is must. Cases of **eve-teasing and theft/damage of vehicle** can be resolved by installing beat boxes and CCTV for e-surveillance. With systematic awareness campaigns and regular checks by the police, gambling, and Sattas a crime can reduce. Moreover, **challans** should be made by the police to eradicate the problem of **child labour**. Awareness regarding child labour laws, involving and engaging these children in schools and regular checks by DCPU and CCPCR to stop child labour
- **ROAD SAFETY:** **Proper speed breakers** should be made, and any unnecessary encroachment of the roads must be removed. The main **roads must be well-lit**, regardless of dense bushes to make the roads safer and accessible to the public. Moreover, and the **main street** should always be kept **under e-surveillance** with the help of CCTVs. To control **haphazard and illegal parking** in streets and blocking roads, **challans** must be issued against the wrong doer.
- **CIVIC MATTERS:** There is a need to clean the pipeline to improve the water supply and Water boosters are needed to increase the water pressure. Furthermore, removing the strays and sending them to dog pounds/animal shelter can help do away with the problem of stray animals. Tenant landlord disputes can be administered by police verification and proper rent agreements.
- **ADMINISTRATIVE INTERVENTIONS:** **Beat patrolling** is required at night times as well to make the entire area feel safer and securer. Most importantly every corner must have e-surveillance CCTV cameras so that it acts as a deterrent for people with criminal minds. Lastly, certain areas under this jurisdiction require that police nakas' should be executed on regular intervals at various points of the sector.

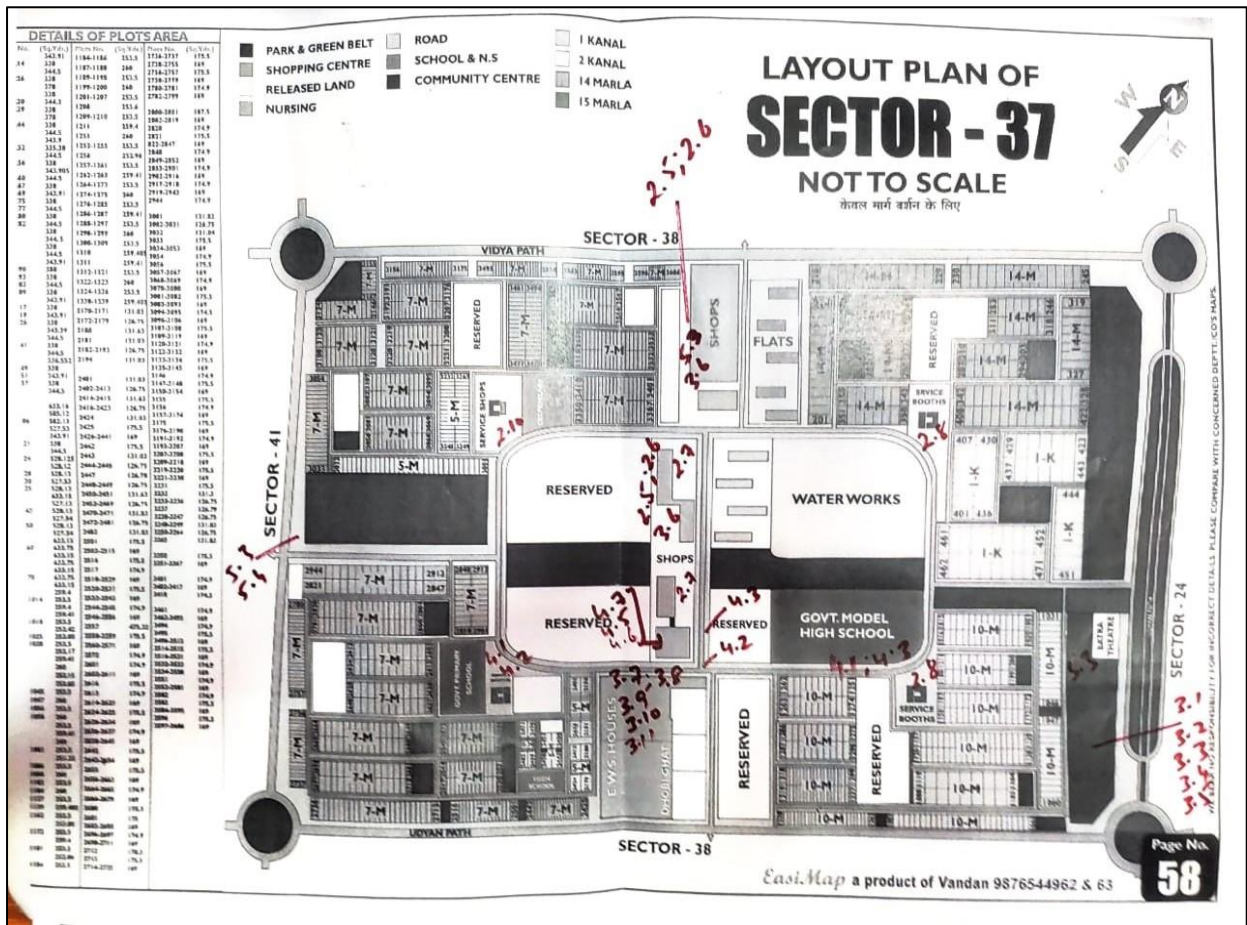
SAFETY SECURITY PLAN AREA: SECTOR 37

Area Profile (Approx. figures)

Tick the dominant demographic characteristics of the area:

Residential (Sector) Yes

Institutions	Number	List
Police Chowki	Nil	
Police Beat(s)	1	
Dispensary/ Health and Wellness Centre	1	Ayurvedic Dispensary
Community Health Centre (CHC)	Nil	
Hospital(s)/ Medical College	Nil	
Community Centre	1	
School/s	3+2	3-Private, 2 Govt School
College/s	Nil	
University	Nil	
Religious Institutions	4	1- Gurudwara; 2- Mandir ; 1 Church
Vital Installation (Mention names)	Nil	
Liquor Vends	1	
Mini Market	1	
Vending Zone	Nil	



Crimes	Spaces with problem	Traffic	Civic matters
<ul style="list-style-type: none"> 2.5 Drug peddling 2.6 Substance abuse 2.7 Public drinking 2.8 Theft 	<ul style="list-style-type: none"> 3.1 Unsafe Locations in the area 3.2 Thief Passages 3.3 Stretches with no streetlights 3.4 Areas with poor illumination on the walking path 3.5 Public Drinking 3.6 Areas of Street corner men 3.7 Illegal encroachments 3.8 Areas with Illegal Vending 3.9 Areas with Street Vending 3.10 Encroached Walking paths 3.11 Most Quarrelsome localities 	<ul style="list-style-type: none"> 4.1 Locations where accessibility to markets and other public places is unsafe in the absence of marked passages or Zebra for pedestrians specifically senior citizens. 4.2 Most accident-prone areas 4.3 Areas facing Over speeding issues 4.4 Areas facing usual traffic congestions 4.5 Areas facing haphazard parking issues 4.6 Areas facing illegal parking issues 4.7 Area encroached as Auto, Rickshaw, and Taxi stands 	<ul style="list-style-type: none"> 5.3 Dog bites 5.4 Stray cattle's problem

Crime Scenario

Issues flagged by the citizens	Solutions suggested by the citizens
<p>There are much significant cases of drug peddling, substance abuse and public drinking on backside of showrooms.</p> <p>Moreover, crimes like tyre theft and normal theft are quite prominent in resident area.</p>	<p>Beat Patrolling required in this area.</p> <p>Beat Patrolling required in this area.</p>

Spaces with Problems

Issues flagged by the citizens	Solutions suggested by the citizens
<p>The most unsafe, theft passage and stretch with no streetlight with poor illumination locations as per the residents is near Batra Theatre due to non-maintenance of the backside.</p> <p>The problem of public drinking by local and other residents near liquor shops.</p> <p>There are even issues with illegal vending and street vending that requires action along with walking area of sector 37 colony areas.</p> <p>The residents have issue with street corner men surrounding temple and in market area.</p>	<p>Regular repairing of streetlight by the concerned department for proper illumination and increased police patrolling near this area is needed.</p> <p>Police patrolling near this area at all times.</p> <p>Police patrolling near this area and installation of CCTV camera requires.</p> <p>Patrolling of Beat Police and Installation of Camera.</p>

Traffic

Issues flagged by the citizens	Solutions suggested by the citizens
<p>Unregulated parking of vehicles, heavy vehicular traffic, lack of zebra crossing near school area.</p> <p>The most accident-prone area and over speeding is T point of sector 37 near school as per residents.</p> <p>There is an issue with haphazard parking near Sanatam Dharam mandir and in front of 115 Booth.</p>	<p>Intervention of Traffic police.</p> <p>Installation of Traffic light and reflector on the corners.</p> <p>Intervention of municipal Cooperation and police requires.</p>

Civic Matters

Issues flagged by the citizens	Solutions suggested by the citizens
<p>The whole Area has issues with dog biting and stray cattle.</p>	<p>Intervention of municipal Cooperation is needed.</p>

Types of Disputes

Issues flagged by the citizens	Solutions suggested by the citizens
<p>Residents have raised issue with respect to tenant-landlord disputes which requires immediate attention</p>	<p>Police verification must be done for every Tenant before letting the property.</p>

Ways to make the area safer and secured

Illegal Vendors shouldn't enter the villages, as these sabjiwala are not licensed. Tractors enter the residential area without permission in the name of Pingalwara and other NGOs. Police verification should be made compulsory for every tenant. Beggars must be removed from the market area and lastly removal of encroachment from sector 37 ESW roadside area.

Desired Administrative Interventions and Action Plans

E-surveillance through working CCTVs at entry and exit plan on sector and proper street lightening specifically in area have density of tree is high and proper police nakas in the area.

Community role/interventions in making their area safer and secure:

Crime Scene will be reported to the police as earliest.

Make Sector cleaner by using Chandigarh norms for garbage disposal.



Meeting with the Residents

Crimes	Spaces with problem	Traffic
<ul style="list-style-type: none"> • 2.5 Drug peddling • 2.6 Substance abuse • 2.7 Public drinking • 2.8 Theft • 2.9 Snatching • 2.10 Vehicle theft • 2.11 Vehicle damage 	<ul style="list-style-type: none"> • 3.1 Unsafe Locations in the area • 3.2 Thief Passages • 3.3 Stretches with no streetlights • 3.4 Areas with poor illumination on the walking path • 3.5 Public Drinking • 3.8 Areas with Illegal Vending • 3.9 Areas with Street Vending 	<ul style="list-style-type: none"> • 4.1 Locations where accessibility to markets and other public places is unsafe in the absence of marked passages or Zebra for pedestrians specifically senior citizens. • 4.2 Most accident-prone areas • 4.3 Areas facing Over speeding issues • 4.4 Areas facing usual traffic congestions • 4.5 Areas facing haphazard parking issues • 4.6 Areas facing illegal parking issues

Crime Scenario

Issues flagged by the citizens	Solutions suggested by the citizens
<p>Cases of child labour are slightly prevalent in the society area.</p> <p>The problem of public drinking and drug peddling have been reported by the respondents in the area.</p> <p>Moreover, crimes like theft and snatching are quite low in the entire sector.</p>	<p>Intervention of Police Patrolling.</p> <p>The residents feel that increase in police patrolling and installation of cameras will help them.</p> <p>These cases can be resolved by increasing police patrolling and CCTV for e-surveillance.</p>

Spaces with Problems

Issues flagged by the citizens	Solutions suggested by the citizens
<p>38-25 light point are the most unsafe location based on people's perception.</p> <p>The problem of public drinking in parks.</p> <p>There are thief passages near Baskin Chowk.</p> <p>Residents have raised issues regarding lack of streetlights and poor illumination near 38-25 lights and park area.</p> <p>There is problem of illegal vending and street vending.</p>	<p>Increase patrolling nearby area.</p> <p>-</p> <p>These cases can be resolved by increasing police patrolling and CCTV for e-surveillance.</p> <p>Installation of Street lights near junction and park area is desired.</p> <p>Increased police patrolling can curb the problem of street and illegal vending.</p>

Traffic

Issues flagged by the citizens	Solutions suggested by the citizens
The village face haphazard and illegal parking issues near Gurdwara area.	Increased police patrolling
The most accident-prone area of the sector is 38-C due to unavailability of slip roads.	Administrative action is required.
The Specific area has issues of over-speeding and traffic congestion near gurdwara area.	Installation of traffic lights and police patrolling required.

Civic Matters

Issues flagged by the citizens	Solutions suggested by the citizens
Issue of stray animals in Sector 38-A, 38A, Sector 38B,38C and mini market area.	-
There is a problem of sewage blockage in Lakshmi market and sector 38-c area.	-

Types of Disputes

Issues flagged by the citizens	Solutions suggested by the citizens
Residents have raised issues with respect to tenant-landlord disputes which requires immediate attention	Tenant & Servant police verification make it compulsory for every resident.

Ways to make the area safer and secured

- Camera Installation in market Areas.
- Traffic Lights Installation in Required Area.
- Reflector at every corner of T Point of the sector

Desired Administrative Interventions and Action Plans

Beat patrolling is required at night times as well. Most importantly every corner must have e-surveillance CCTV cameras so that it acts as a deterrent for people with criminal minds.



Meeting with the Residents

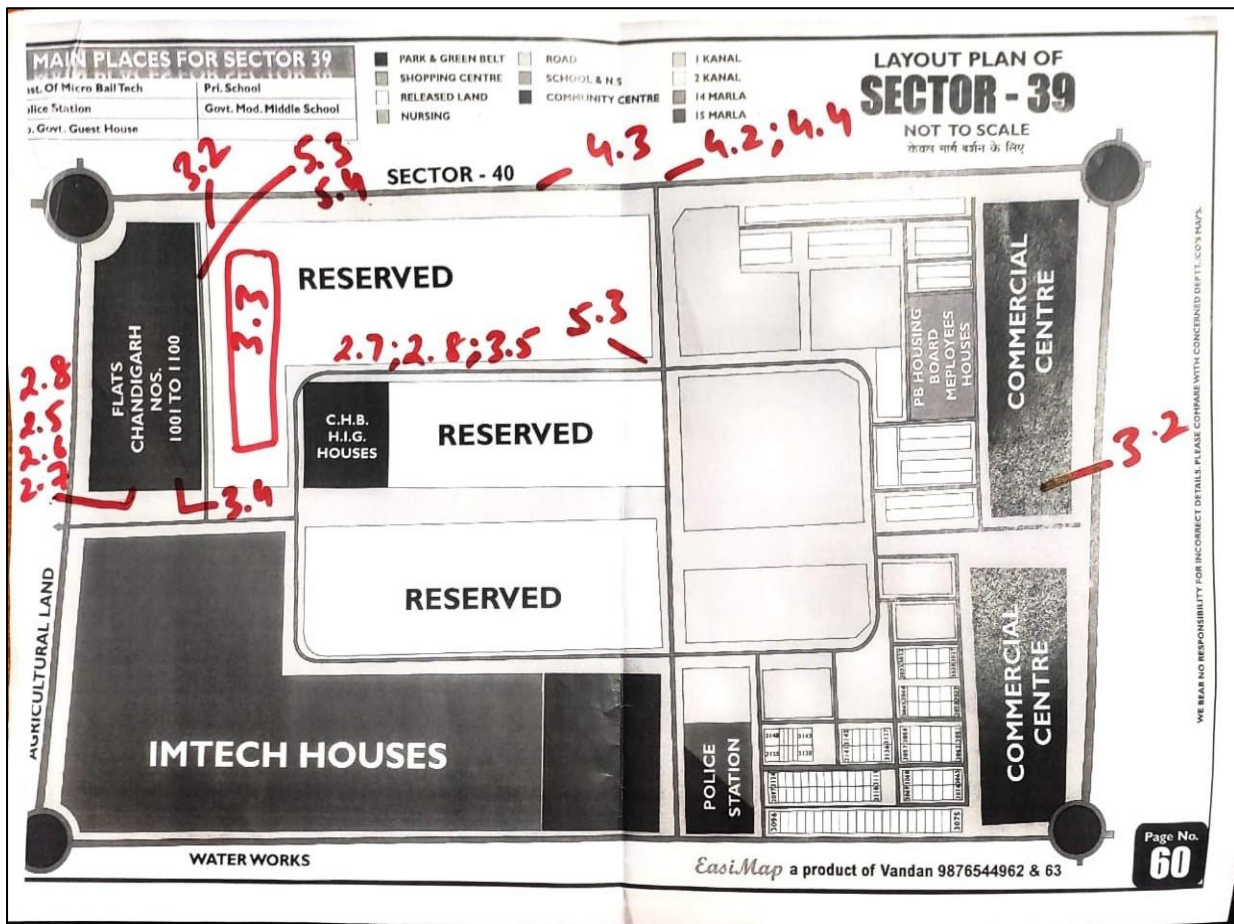
SAFETY SECURITY PLAN AREA: SECTOR 39

Area Profile (Approx. figures)

Tick the dominant demographic characteristics of the area:

Residential (Sector) Yes

Institutions	Number	List
Police Chowki	1	Police Chowki in Palsora
Police Beat(s)	1	
Dispensary/ Health and Wellness Centre	1	
Community Health Centre (CHC)	1	
Hospital(s)/ Medical College	Nil	
Community Centre	1	
School/s	2	1-Private, 1 Govt School
College/s	Nil	
University	Nil	
Religious Institutions	1+2	1- Gurudwara; 2- Mandir
Vital Installation (Mention names)	1	Sports Complex
Liquor Vends	-	
Mini Market	2	
Vending Zone	1	Sector 39 D



Crimes	Spaces with problem	Traffic	Civic matters
<ul style="list-style-type: none"> • 2.5 Drug peddling • 2.6 Substance abuse • 2.7 Public drinking • 2.8 Theft 	<ul style="list-style-type: none"> • 3.2 Thief Passages • 3.3 Stretches with no streetlights • 3.4 Areas with poor illumination on the walking path • 3.5 Public Drinking 	<ul style="list-style-type: none"> • 4.2 Most accident-prone areas • 4.3 Areas facing Over speeding issues • 4.4 Areas facing usual traffic congestions 	<ul style="list-style-type: none"> • 5.3 Dog bites

Crime Scenario

Issues flagged by the citizens	Solutions suggested by the citizens
<p>There are low cases of eve-teasing, satta and gambling by the locals.</p> <p>There are much significant cases of drug peddling, substance abuse and public drinking near Chandigarh HIG flats by servants and tenants.</p>	<p>-</p> <p>Increase Police patrolling.</p>

Spaces with Problems

Issues flagged by the citizens	Solutions suggested by the citizens
<p>Meanwhile, Forest area has thief passages making theft more prominent and easier.</p> <p>Residents have raised issues regarding lack of streetlights and poor illumination in the green belts.</p> <p>There is case of public drinking near mini market area.</p>	<p>Patrolling of Beat and Installation of Camera</p> <p>Repair of streetlight by concern department.</p> <p>Patrolling of Beat required.</p>

Traffic

Issues flagged by the citizens	Solutions suggested by the citizens
<p>The area near the bridge market is highly prone to accidents due to congestion in chowk.</p> <p>There are problems of over speeding and congestion during evening on 39/40 dividing road.</p>	<p>Speed Control Naka or monitoring is required.</p> <p>Intervention of traffic police</p>

Civic Matters

Issues flagged by the citizens	Solutions suggested by the citizens
<p>The area has issues with dog biting near Chandigarh HIG flats and reserve area.</p> <p>There is problem of sewage and storm water in rainy days/monsoon.</p>	<p>Intervention of Municipal Corporation required.</p> <p>Intervention of Municipal Corporation required.</p>

Types of Disputes

Issues flagged by the citizens	Solutions suggested by the citizens
The area has high number of cases tenant Landlord disputes.	Police verification must be done for every Tenant.
The area shows low parking dispute.	Remove illegal parking from roads.

Ways to make the area safer and secured

The sector has maximum number of retired or old age residents therefore, regular patrolling of beat should be there in the sector. Tractors enter the residential area without permission in the name of Pingalwara and other NGOs. This area is prone to unauthorized trespassing, that must be checked before entering in the society.

Police verification should be made compulsory for every tenant and servant. Beggars should be removed from the market area.

Desired Administrative Interventions and Action Plans

Beat patrolling is required at night times as well. Most importantly every corner must have e-surveillance CCTV cameras so that it acts as a deterrent for people with criminal minds.



Meeting with the Residents

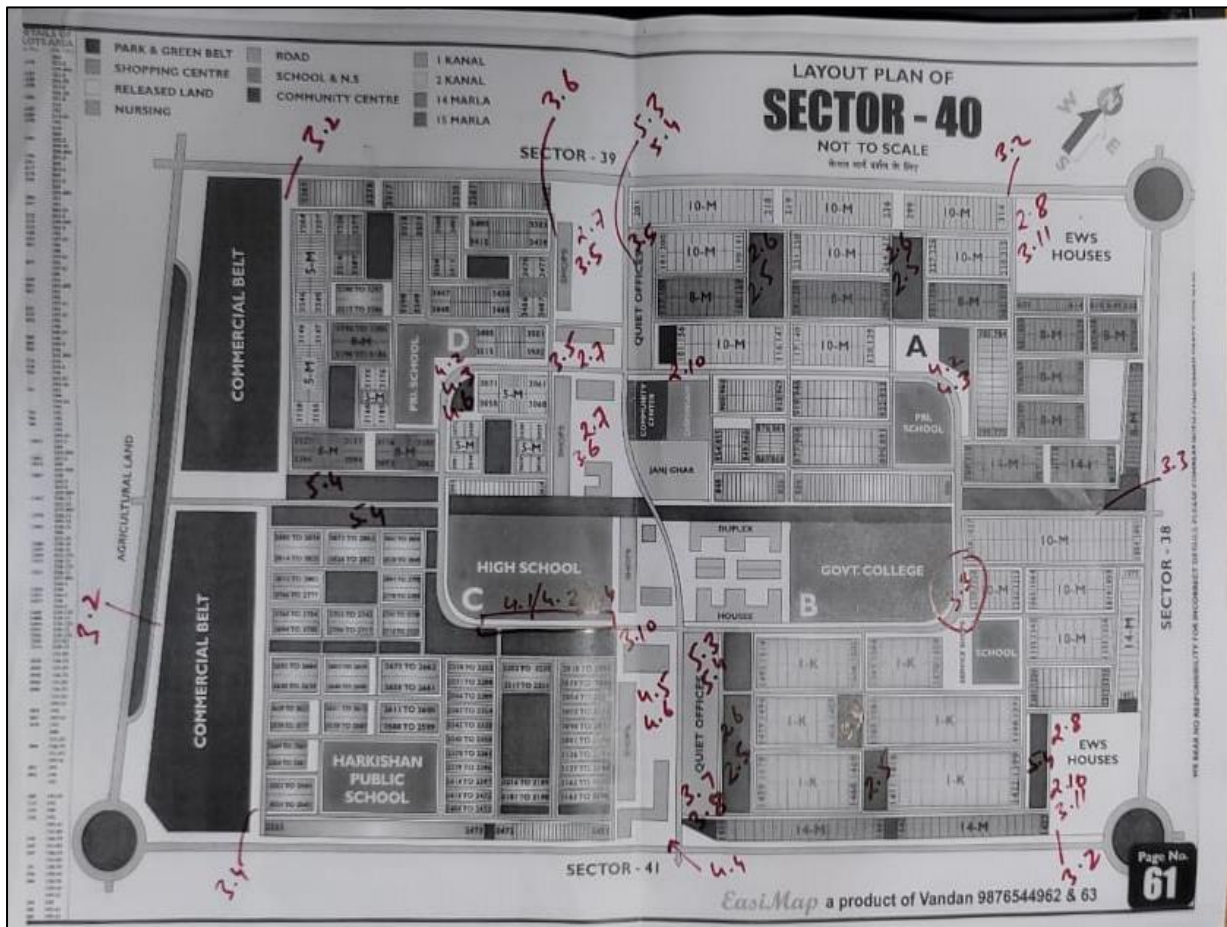
SAFETY SECURITY PLAN AREA: SECTOR 40

Area Profile (Approx. figures)

Tick the dominant demographic characteristics of the area:

Residential (Sector) Yes

Institutions	Number	List
Police Chowki	Nil	
Police Beat(s)	1	
Dispensary/ Health and Wellness Centre	1	
Community Health Centre (CHC)	Nil	
Hospital(s)/ Medical College	Nil	
Community Centre	1	
School/s	2+2	3-Private, 2 Govt School
College/s	Nil	
University	Nil	
Religious Institutions	3	1- Gurudwara; 2- Mandir
Vital Installation (Mention names)	Nil	Library
Liquor Vends	2	
Mini Market	1	
Vending Zone	Nil	



Crimes	Spaces with problem	Traffic	Civic matters
<ul style="list-style-type: none"> • 2.5 Drug peddling • 2.6 Substance abuse • 2.7 Public drinking • 2.8 Theft • 2.10 Vehicle theft 	<ul style="list-style-type: none"> • 3.2 Thief Passages • 3.3 Stretches with no streetlights • 3.4 Areas with poor illumination on the walking path • 3.5 Public Drinking • 3.6 Areas of Street corner men • 3.7 Illegal encroachments • 3.8 Areas with Illegal Vending • 3.11 Most Quarrelsome localities 	<ul style="list-style-type: none"> • 4.1 Locations where accessibility to markets and other public places is unsafe in the absence of marked passages or Zebra for pedestrians specifically senior citizens. • 4.2 Most accident-prone areas • 4.3 Areas facing Over speeding issues • 4.4 Areas facing usual traffic congestions • 4.5 Areas facing haphazard parking issues • 4.6 Areas facing illegal parking issues 	<ul style="list-style-type: none"> • 5.3 Dog bites • 5.4 Stray cattle's problem

Crime Scenario

Issues flagged by the citizens	Solutions suggested by the citizens
<p>There are low cases of eve-teasing, Satta, gambling, and snatching.</p> <p>There are much significant cases of drug peddling, substance abuse and public drinking near EWS flats by Labour class and outsiders.</p> <p>Moreover, crimes of theft and normal theft are quite famous near EWS Flats.</p>	<p>-</p> <p>Patrolling of Beat & Installation of CCTV Cameras.</p> <p>Patrolling of Beat & Installation of CCTV Cameras.</p>

Spaces with Problems

Issues flagged by the citizens	Solutions suggested by the citizens
<p>There are thief passages near sector 40 boundary area.</p> <p>Consequently, some area is poorly illuminated and have less streetlights near Hari Krishna school beside and road near sector 39.</p> <p>There is problem of public drinking and street corner men near liquor vends and mini market.</p> <p>The area has problem of illegal encroachment and illegal street vending roadside and near 40/41 lights.</p> <p>The most quarrelsome localities are EWS colony.</p>	<p>Patrolling of Beat & Installation of CCTV Cameras.</p> <p>Repair of streetlight by concern department.</p> <p>Increase police patrolling within permissible area.</p> <p>Removal of encroachment and increase police patrolling.</p> <p>Installation of cameras for e-surveillance is required.</p>

Traffic

Issues flagged by the citizens	Solutions suggested by the citizens
<p>Area near High school and DPS School is unsafe passage for pedestrian and senior citizens.</p> <p>The area near DPS school and Blind corners of the sector is accident prone area as per residents. Moreover, issue of over speeding is also face in this area by residents.</p> <p>The residents also face traffic congestion and haphazard parking issue near DPS School and traffic light sector 40/41 and market area sector 40-C.</p> <p>The area near traffic lights, mini market, and shiv mandir have issues relating to illegal parking. Moreover, the area near Sharda School Ground and sampark centre have illegal parking of auto rickshaw and taxis.</p>	<p>Installation of traffic lights required.</p> <p>Installation of traffic lights, interventions of traffic police and reflectors on corners is required.</p> <p>Interventions of traffic police and installations of traffic lights is required.</p> <p>Interventions of traffic police required to remove illegal parking.</p>

Civic Matters

Issues flagged by the citizens	Solutions suggested by the citizens
<p>Issue of Dog biting and stray cattle was raised by residents near quiet officers' area and in green belts.</p> <p>There is issue of sewage in area.</p>	<p>Interventions of Municipal corporation required.</p> <p>Interventions of Municipal corporation required.</p>

Types of Disputes

Issues flagged by the citizens	Solutions suggested by the citizens
<p>Tenant landlord and parking disputes in this area is high.</p> <p>The area has low disputed of matrimonial.</p>	<p>Police verification for every tenant must be done and illegal parking from road is removed</p> <p>-</p>

Ways to make the area safer and secured

Illegal Vendors shouldn't be allowed to enter the villages, sabjiwala are not licensed. Tractors are entered in the village without permission in the name of Pingalwara. Police verification must be made compulsory for every tenant. Beggar issue should be addressed on the 40/41 lights and Sector 40 D. Recruitment of Security Guard after verification from Police. Sewage Issue in Sector 40C /40D. Dog Breeding is done within residential area. DPS School is major issue of traffic jam & Congestion during school hours, intervention of traffic police is required.

Desired Administrative Interventions and Action Plans

Installation of new beat box requires and Beat patrolling is requires at night times near EWS area as well. Most importantly area near market and schools must have e-surveillance CCTV cameras so that it acts as a deterrent for people with criminal minds. Also, area near high density of tree must cover with high illuminated streetlight.



Meeting with the Residents

SAFETY SECURITY PLAN AREA: SECTOR 41

. Area Profile (Approx. figures)

Institutions	Number	List
Police Chowki	Nil	
Police Beat(s)	1	
Dispensary/ Health and Wellness Centre	1	Dispensary is in very small and low facility in the area
Community Health Centre (CHC)	1	
Hospital(s)/ Medical College	Nil	
Community Centre	1	In Sector 41
School/s	2+3	Govt School upto 10 th Class, 3 Private Schools
College/s	Nil	
University	Nil	
Religious Institutions	5	2- Gurudwara; 2- Mandir; 1 Mosque
Vital Installation (Mention names)	1	Library
Liquor Vends	2	
Mini Market	1	Krishna market
Vending Zone	1	Radhe Market



Crimes	Spaces with problem	Civic matters
<ul style="list-style-type: none"> 2.1 Eve-teasing 2.2 Gambling 2.3 Satta 2.4 Child labour 2.5 Drug peddling 2.6 Substance abuse 2.7 Public drinking 2.8 Theft 2.9 Snatching 2.10 Vehicle theft 2.11 Vehicle damage Flesh trading 	<ul style="list-style-type: none"> 3.2 Thief Passages 3.3 Stretches with no streetlights 3.4 Areas with poor illumination on the walking path 3.5 Public Drinking 3.6 Areas of Street corner men 3.7 Illegal encroachments 3.8 Areas with Illegal Vending 3.9 Areas with Street Vending 3.10 Encroached Walking paths 3.11 Most Quarrelsome localities 	<ul style="list-style-type: none"> 5.1 Poor Water Supply 5.2 Low Water Pressure 5.3 Dog bites 5.4 Stray cattle's problem 5.5 Other

Crime Scenario

Issues flagged by the citizens	Solutions suggested by the citizens
<p>Cases of eve teasing are slightly high near market area.</p> <p>There is problem of gambling and child labour near butrela village, krishna market and radhe market.</p> <p>The problem of public drinking and Drug Peddling have been reported by the respondents near krishna market, radhe market and Liquor vends.</p> <p>Moreover, crimes like theft and snatching are quite high near krishna market and radhe market.</p>	<p>Police patrolling and installation of camera required.</p> <p>Increase police patrolling and intervention of police required in market area.</p> <p>-</p> <p>Installation of camera required.</p>

Spaces with Problems

Issues flagged by the citizens	Solutions suggested by the citizens
<p>There are thief passages near sector 41B and sector 37/41 dividing area.</p> <p>Consequently, some area is poorly illuminated and have less streetlights near Sector 41 Border area.</p> <p>There is problem of public drinking and street corner men near liquor vends and krishna market.</p> <p>The area has problem of illegal encroachment and illegal street vending roadside and near krishna market, Radhe market and Butrela market.</p> <p>The most quarrelsome localities are near krishna market, Radhe market and Butrela market.</p>	<p>Police patrolling and installation of camera required.</p> <p>Repair of streetlight by concern authority required.</p> <p>Increase police patrolling.</p> <p>Installation of CCTV camera and increase police patrolling in area.</p> <p>Installation of CCTV camera required.</p>

Traffic

Issues flagged by the citizens	Solutions suggested by the citizens
<p>Area near Radhe market is unsafe passage for pedestrian and senior citizens.</p> <p>The area near house no 161 sector 41 is accident prone area as per residents. Moreover, issue of over speeding is also seen near govt school by residents.</p> <p>The residents also face traffic congestion and haphazard parking issue near Radhe</p>	<p>Removal of unauthorized vendors so pedestrian move freely.</p> <p>Installation of traffic lights, interventions of traffic police and reflectors on corners required.</p> <p>Removal of encroachments from street area.</p>

Issues flagged by the citizens	Solutions suggested by the citizens
<p>market and Krishna market in sector 41.</p> <p>The area near Radhe market and Krishna market have issue related to illegal parking. Moreover, area near Sector 41, main road, Opp Fish Market. In front of Radhe Market, there is an illegal parking of auto rickshaw and taxis.</p>	<p>Interventions of traffic police requires to remove illegal parking and proposal of bus stop on backside petrol pump suggested by residents.</p>

Civic Matters

Issues flagged by the citizens	Solutions suggested by the citizens
<p>Issue of Dog biting and stray cattle was raised by residents near quiet officers' area and in green belts</p>	<p>Interventions of municipal corporation requires.</p>

Types of Disputes

Issues flagged by the citizens	Solutions suggested by the citizens
<p>Tenant landlord and parking disputes in this area is high.</p> <p>House no 29/1 & 30/2 are pointed disputed of matrimonial.</p>	<p>Police verification for every tenant must be done and illegal parking from roads should be removed.</p> <p>Police intervention required.</p>

Ways to make the area safer and secure.

Illegal Vendors shouldn't be allowed to enter the villages, sabjiwala are not licensed. Tractors are entered in the village without permission in the name of Pingalwara. Beggar issue should be addressed on the 40/41 lights and in Krishna, Radhe & Main Market. Beat Box should be removed from sec 40/41 Lights and installed near Radhe market as suggested by Resident Welfare officials. Sealing the boundary of sector 41/37 area. Recruitment of Security Guard after verification from Police.

Desired Administrative Interventions and Action Plans

Installation of new beat box requires and Beat patrolling is requires at night times near EWS area as well. Most importantly area near market and schools must have e-surveillance CCTV cameras so that it acts as a deterrent for people with criminal minds. Also, area near high density of tree must cover with high illuminated streetlight.



Meeting with the Residents

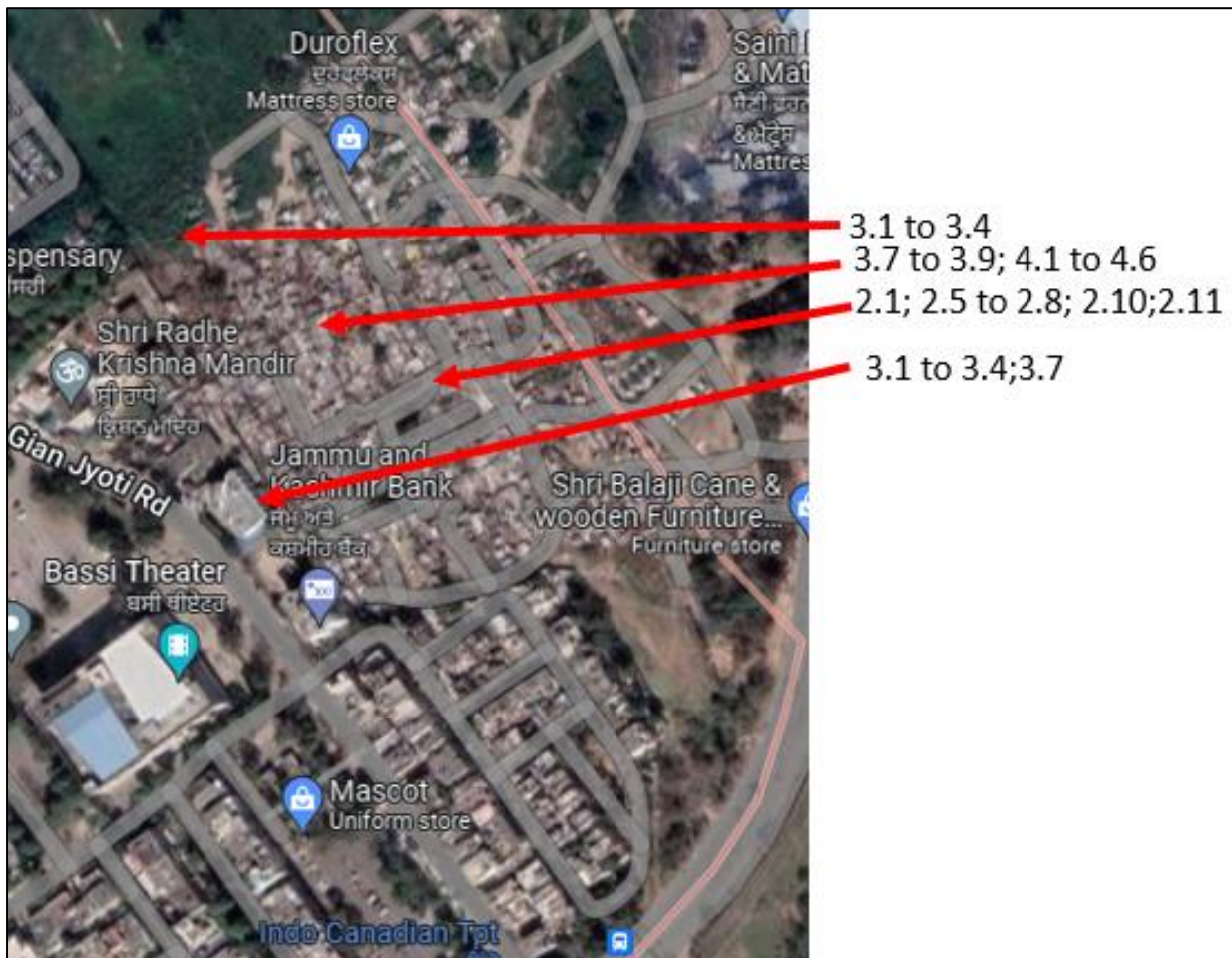
SAFETY SECURITY PLAN AREA: SECTOR 54

Area Profile (Approx. figures)

Tick the dominant demographic characteristics of the area:

Residential (Sector) 54

Institutions	Number	List
Police Chowki	0	
Police Beat(s)	1	
Dispensary/ Health and Wellness Centre	1	
Community Health Centre (CHC)	0	
Hospital(s)/ Medical College	0	Private
Community Centre	0	
School/s	1	1 Govt. School
College/s	0	
University	0	
Religious Institutions	1	1 Temples
Vital Installation (Mention names)	1	Furniture market
0	1	
Mini Market	1	
Vending Zone	1	



Crimes	Spaces with problem	Traffic
<ul style="list-style-type: none"> • 2.1 Eve-teasing • 2.5 Drug peddling • 2.6 Substance abuse • 2.7 Public drinking • 2.8 Theft • 2.10 Vehicle theft • 2.11 Vehicle damage 	<ul style="list-style-type: none"> • 3.1 Unsafe Locations in the area • 3.2 Thief Passages • 3.3 Stretches with no streetlights • 3.4 Areas with poor illumination on the walking path • 3.7 Illegal encroachments • 3.8 Areas with Illegal Vending • 3.9 Areas with Street Vending 	<ul style="list-style-type: none"> • 4.1 Locations where accessibility to markets and other public places is unsafe in the absence of marked passages or Zebra for pedestrians specifically senior citizens. • 4.2 Most accident-prone areas • 4.3 Areas facing Over speeding issues • 4.4 Areas facing usual traffic congestions • 4.5 Areas facing haphazard parking issues • 4.6 Areas facing illegal parking issues

Crime Scenario

Issues flagged by the citizens	Solutions suggested by the citizens
There are high cases of eve-teasing near public toilet and auto area.	Regular police patrolling and installation of camera.
There are much significant cases of drug peddling, substance abuse and public drinking near colony area.	Regular police patrolling.
Theft of vehicles and damaging vehicles is also a cause of concern for locals.	Regular police patrolling.

Spaces with Problems

Issues flagged by the citizens	Solutions suggested by the citizens
The most unsafe location as flagged by the residents near school area and forest area.	Regular police patrolling is essential.
There are thief passages in the school area and forest area which is the root cause of all theft related crimes.	Installation of camera and police patrolling required.
Consequently, the school area is poorly illuminated, especially the walking paths and roads near school area.	Installation of Street lights near school required.
There is problem of illegal vending and street vending.	Proper enforcement drives should be taken by concerned authority.

Traffic

Issues flagged by the citizens	Solutions suggested by the citizens
<p>Unregulated parking of vehicles, heavy vehicular traffic, lack of zebra crossing near small area of colony.</p> <p>The most accident-prone area is colony area as perv residents.</p> <p>There is an issue with haphazard parking in markets which block the paths of residents.</p>	<p>Installation of speed breakers in some intervals to slow down the speed.</p> <p>Police Patrolling is required.</p>

Civic Matters

Issues flagged by the citizens	Solutions suggested by the citizens
The colony area has issues with low water supply and dog biting.	-

Types of Disputes

Issues flagged by the citizens	Solutions suggested by the citizens
There is low dispute related to parking	Intervention of traffic police on main road

Ways to make the area safer and secured

Streetlight should be there at night-time.

Desired Administrative Interventions and Action Plans

Beat patrolling is required at night times as well. Most importantly every corner must have e-surveillance CCTV cameras so that it acts as a deterrent for people with criminal minds.

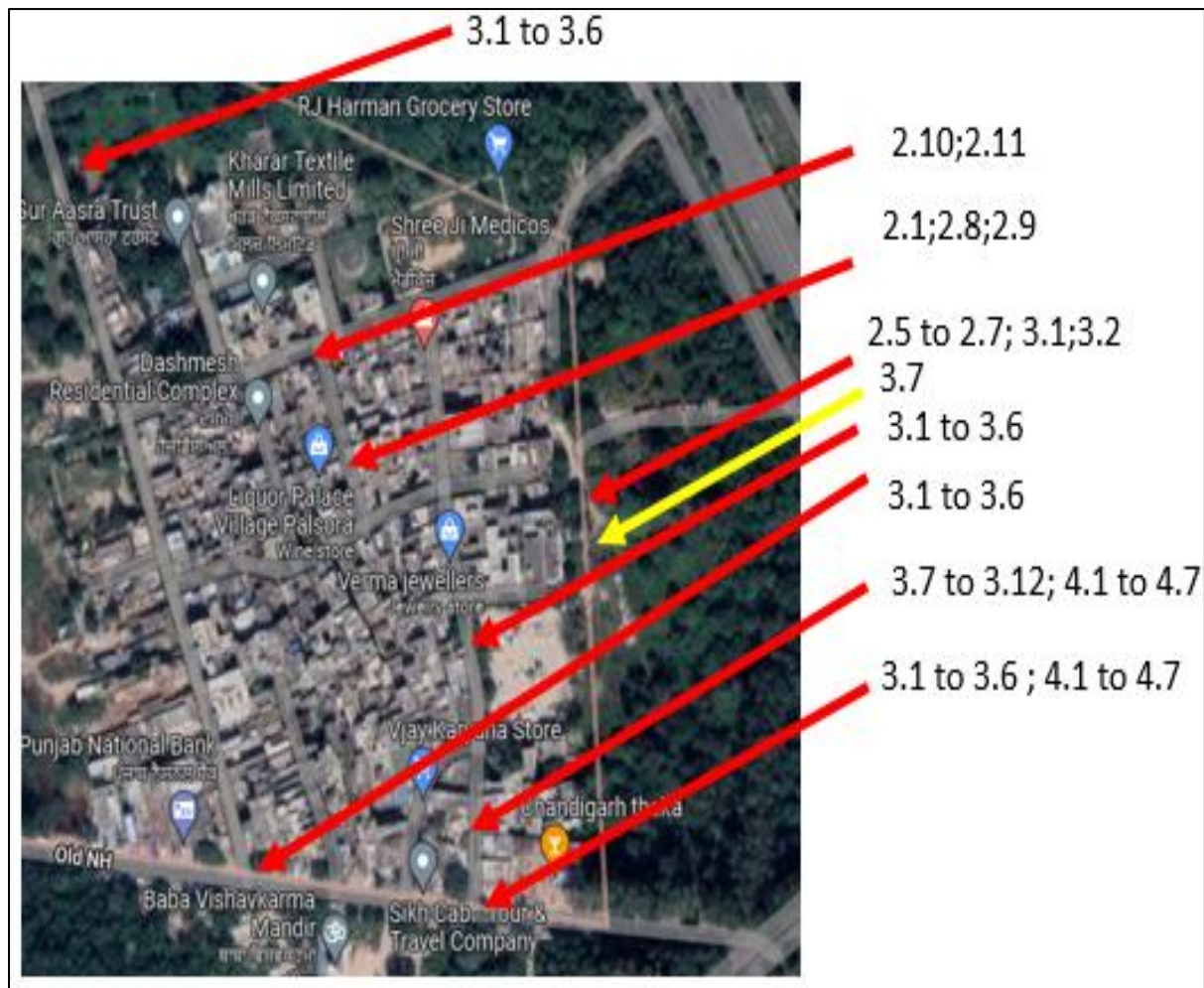


Meeting with the Residents

SAFETY SECURITY PLAN AREA: SECTOR 55

Area Profile (Approx. figures)

Institutions	Number	List
Police Chowki	0	
Police Beat(s)	1	
Dispensary/ Health and Wellness Centre	0	
Community Health Centre (CHC)	0	
Hospital(s)/ Medical College	0	Private
Community Centre	0	
School/s	2	2 Private
College/s	0	
University	0	
Religious Institutions	3	2 Gurudwara & 1 Temples
Vital Installation (Mention names)	1	
Liquor Vends	1	
Mini Market	0	
Vending Zone	0	



Crimes	Spaces with problem	Traffic
<ul style="list-style-type: none"> 2.1 Eve-teasing 2.5 Drug peddling 2.6 Substance abuse 2.7 Public drinking 2.8 Theft 2.9 Snatching 2.10 Vehicle theft 2.11 Vehicle damage 	<ul style="list-style-type: none"> 3.1 Unsafe Locations in the area 3.2 Thief Passages 3.3 Stretches with no streetlights 3.4 Areas with poor illumination on the walking path 3.5 Public Drinking 3.6 Areas of Street corner men 3.7 Illegal encroachments 3.8 Areas with Illegal Vending 3.9 Areas with Street Vending 3.10 Encroached Walking paths 3.11 Most Quarrelsome localities 3.12 Most Crime Prone Areas 	<ul style="list-style-type: none"> 4.1 Locations where accessibility to markets and other public places is unsafe in the absence of marked passages or Zebra for pedestrians specifically senior citizens. 4.2 Most accident-prone areas 4.3 Areas facing Over speeding issues 4.4 Areas facing usual traffic congestions 4.5 Areas facing haphazard parking issues 4.6 Areas facing illegal parking issues 4.7 Area encroached as Auto, Rickshaw, and Taxi stands

Crime Scenario

Issues flagged by the citizens	Solutions suggested by the citizens
Eve teasing, drug peddling, public drinking and vehicle theft prevails at high prevalence level in the area near park, forest area, hanuman mandir and tube well and done by youngsters and people from nearby sectors.	Installation of CCTV camera and police beat patrolling in the area.

Spaces with Problems

Issues flagged by the citizens	Solutions suggested by the citizens
Area near Vishvakarma temple is considered as unsafe location in the area. Pingalwala road and main road are being used as thief passages.	Installation of CCTV camera and police beat patrolling in the area. Installation of CCTV camera and police beat patrolling in the area.
Cremation ground and forest area is area with poor illumination and area facing issue of public drinking.	Police beat patrolling in the area.

Traffic

Issues flagged by the citizens	Solutions suggested by the citizens
Whole area is facing issue of over speeding, usual traffic congestion, haphazard and illegal parking issue.	Speed breakers in the area, no entry for trucks and providing proper parking area was suggested.

Civic Matters

Issues flagged by the citizens	Solutions suggested by the citizens
Low water supply and dog bites are prominent in the area.	Intervention of MC is must.

Types of Disputes

Issues flagged by the citizens	Solutions suggested by the citizens
Tenant and landlord disputes and parking disputes in the area are high.	Tenant verification and provision of more parking space.

Ways to make the area safer and secured

- Bus service to sector 55.
- Streetlights to be installed.

Desired Administrative Interventions and Action Plans

- Beat patrolling in the area to be increased.
- Installation of CCTV cameras and streetlights.
- Rotation wise Naka's in the area.



Meeting with the Residents

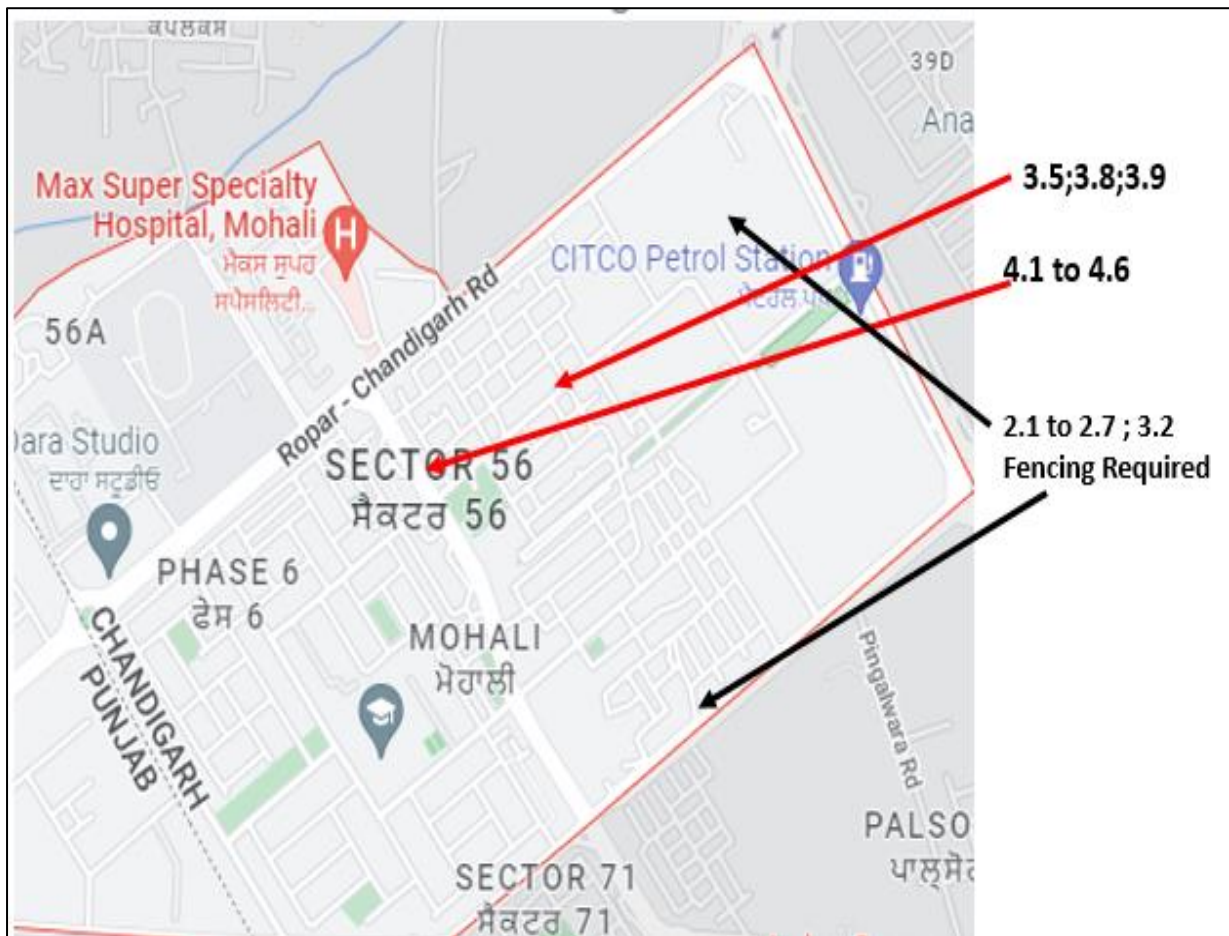
SAFETY SECURITY PLAN AREA: SECTOR 56

Area Profile (Approx. figures)

Tick the dominant demographic characteristics of the area:

Residential (Sector)56

Institutions	Number	List
Police Chowki	1	
Police Beat(s)	1	
Dispensary/ Health and Wellness Centre	1	
Community Health Centre (CHC)	0	
Hospital(s)/ Medical College	0	
Community Centre	2	
School/s	2	1Govt. School
College/s	0	
University	0	
Religious Institutions	4	1 Gurudwara, 1 Temple, 2 Mosque
Vital Installation (Mention names)	1	Sports Complex
Liquor Vends	-	
Mini Market	1	Jamuna Chowk
Vending Zone	-	



Crimes	Spaces with problem	Traffic
<ul style="list-style-type: none"> 2.1 Eve-teasing 2.2 Gambling 2.3 Satta 2.4 Child labour 2.5 Drug peddling 2.6 Substance abuse 2.7 Public drinking 	<ul style="list-style-type: none"> 3.2 Thief Passages 3.5 Public Drinking 3.8 Areas with Illegal Vending 3.9 Areas with Street Vending 	<ul style="list-style-type: none"> 4.1 Locations where accessibility to markets and other public places is unsafe in the absence of marked passages or Zebra for pedestrians specifically senior citizens. 4.2 Most accident-prone areas 4.3 Areas facing Over speeding issues 4.4 Areas facing usual traffic congestions 4.5 Areas facing haphazard parking issues 4.6 Areas facing illegal parking issues

Crime Scenario

Issues flagged by the citizens	Solutions suggested by the citizens
Eve teasing, gambling, drug peddling, substance abuse, theft and vehicle theft and damage at high prevalence area done by youngsters and nearby sector people in forest area and park area.	Installation of CCTV camera and police beat patrolling in the area.

Spaces with Problems

Issues flagged by the citizens	Solutions suggested by the citizens
Jammu roundabout, forest area and area near school is unsafe location, passages for thief and public drinking area. Fish market is the area with illegal vending.	Installation of CCTV camera and police beat patrolling in the area and also installation of streetlights. Police patrolling and removal of illegal vending from this area.

Traffic

Issues flagged by the citizens	Solutions suggested by the citizens
Jammu roundabout road and area near school is considered as most accident-prone area, area facing over speeding issues, usual traffic congestion and haphazard and illegal parking.	Construction of speed breakers in the area and installation of CCTV cameras.

Civic Matters

Issues flagged by the citizens	Solutions suggested by the citizens
Dog bites is prominent in this area.	Intervention by MC is compulsory.

Types of Disputes

Issues flagged by the citizens	Solutions suggested by the citizens

Ways to make the area safer and secured

- Drug abuse to be eliminated.
- Parking issue should be solved.
- Streetlights should be maintained

Desired Administrative Interventions and Action Plans

- Police beat patrolling in the area.
- CCTV cameras at main entrance and forest area.
- Streetlights near forest area.
- Naka at sectors main entrance.



Meeting with the Residents

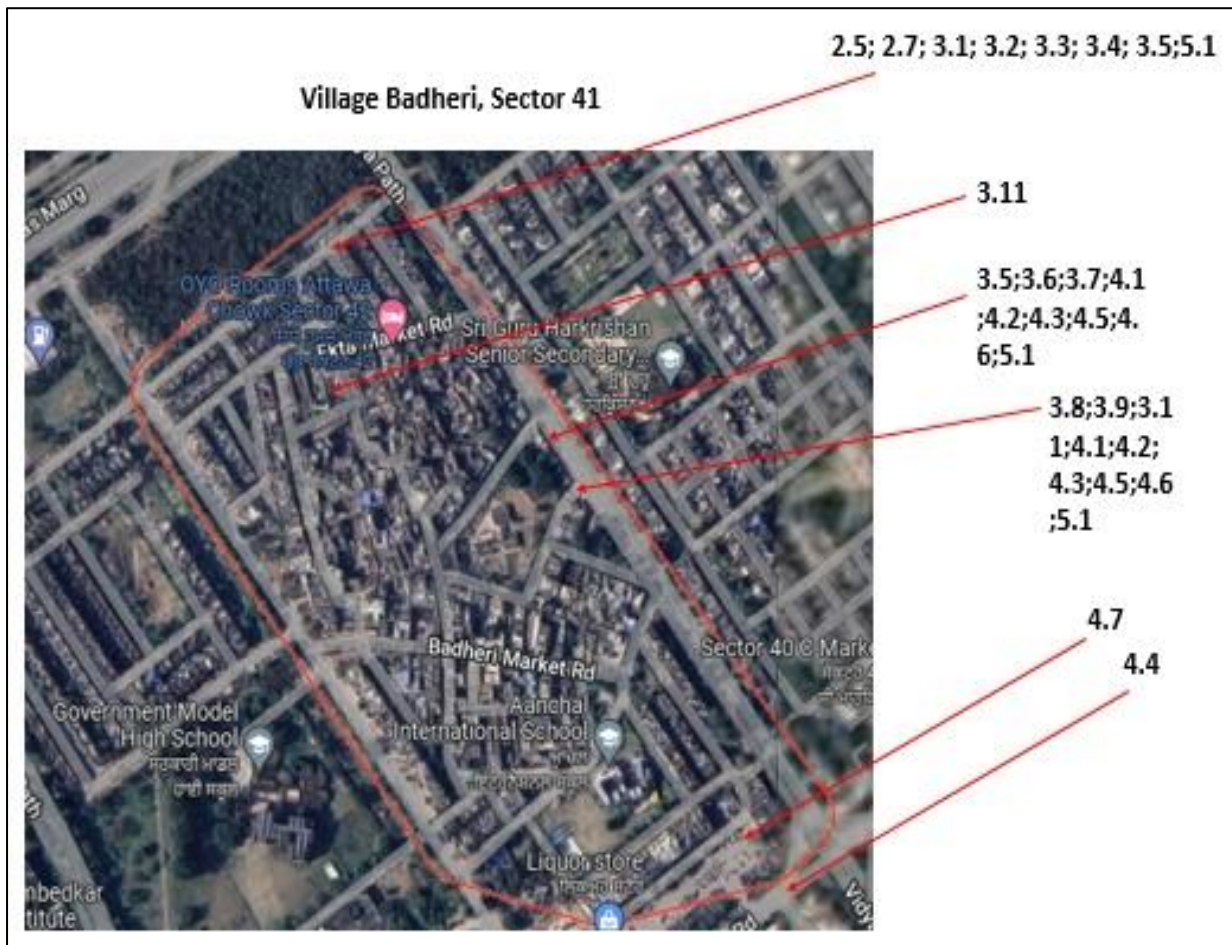
SAFETY SECURITY PLAN AREA: BADHERI (SECTOR 41)

Area Profile (Approx. figures)

Tick the dominant demographic characteristics of the area:

Residential (Village)

Institutions	Number	List
Police Chowki	Nil	
Police Beat(s)	1	
Dispensary/ Health and Wellness Centre	1	Dispensary is in very small and low facility in the area
Community Health Centre (CHC)	Nil	
Hospital(s)/ Medical College	Nil	
Community Centre	1	In Sector 41
School/s	2	1 Govt and 1 Private
College/s	Nil	
University	Nil	
Religious Institutions	2	2- Gurudwara
Vital Installation (Mention names)	1	Library
Liquor Vends	1	
Mini Market	Nil	
Vending Zone	Nil	



Crimes	Spaces with problem	Traffic	Civic matters
<ul style="list-style-type: none"> 2.5 Drug peddling 2.7 Public drinking 	<ul style="list-style-type: none"> 3.1 Unsafe Locations in the area 3.2 Thief Passages 3.3 Stretches with no streetlights 3.4 Areas with poor illumination on the walking path 3.5 Public Drinking 3.6 Areas of Street corner men 3.7 Illegal encroachments 3.8 Areas with Illegal Vending 3.9 Areas with Street Vending 3.11 Most Quarrelsome localities 	<ul style="list-style-type: none"> 4.1 Locations where accessibility to markets and other public places is unsafe in the absence of marked passages or Zebra for pedestrians specifically senior citizens. 4.2 Most accident-prone areas 4.3 Areas facing Over speeding issues 4.4 Areas facing usual traffic congestions 4.5 Areas facing haphazard parking issues 4.6 Areas facing illegal parking issues 4.7 Area encroached as Auto, Rickshaw, and Taxi stands 	<ul style="list-style-type: none"> 5.1 Poor Water Supply

Crime Scenario

Issues flagged by the citizens	Solutions suggested by the citizens
Drug peddling, substance abuse, public drinking, and theft at high prevalence in the area because of the forest area.	Barricading the sector and e-surveillance was suggested.

Spaces with Problems

Issues flagged by the citizens	Solutions suggested by the citizens
Forest area in the area is most unsafe location, used as thief passage, stretches with no streetlights and public drinking.	Barricading this area and installation of CCTV camera was suggested.
Ekta market in the area with illegal encroachment, illegal and street vending.	Installation of CCTV camera.

Traffic

Issues flagged by the citizens	Solutions suggested by the citizens
Main road of sector41 main road is considered as most accident-prone area, area facing issue of over speeding, area facing haphazard and illegal parking.	Installation of CCTV camera and speed breakers in the area. Intervention of Traffic police was also suggested.

Civic Matters

Issues flagged by the citizens	Solutions suggested by the citizens
Dog bites and stray cattle problem in the area mostly inside the badheri village and on main road.	Intervention of Municipal corporation was suggested.

Types of Disputes

Issues flagged by the citizens	Solutions suggested by the citizens
Tenant landlord disputes and parking disputes are high in this area.	Police verification of tenants and removal of illegally parked vehicles.

Ways to make the area safer and secured

- Beat Box should be removed from sec 40/41 Lights and installed near Radhe market as suggested by Resident Welfare official.
- Police verification must be compulsory for every tenant.
- Sampark Kendra should take of Senior Citizen Complaint by the Senior Citizen)

Desired Administrative Interventions and Action Plans

- Frequency of police beat patrolling to be increased inside the complex and forest area.
- CCTV cameras to be installed at all entry and exit points.
- Streetlights to be maintained and some more to be installed inside the village and near forest.
- Rotation wise Naka at various locations.



Meeting with the Residents

II. POLICE STATION-36

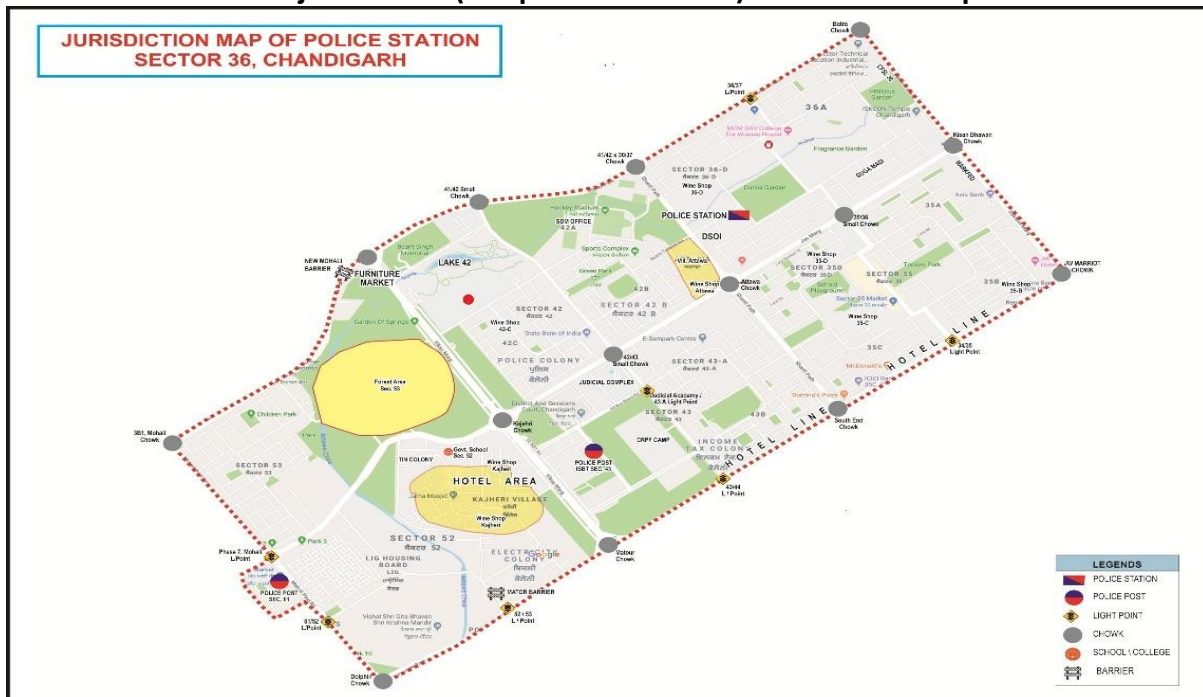
Date: 31.5.22

Name of the Nodal Officer: SI Naveen Kumar 1080/CHG

1. Resources with the Police Station

Total Manpower with the Police station	Sanctioned		Posted/Available	
	Male	Female	Male	Female
Inspector	01		02	00
SI	10		08	01
ASI	09		18	03
HC	22		08	02
Constable	71	20	32	17
Other	49Vol's		35	08
Two-wheelers		-	14	
Four-wheelers		-	04	
Other Vehicles		-	0	

2. The area under the jurisdiction (in square kilometres) and MAP= 10 Sq. Km.



3. Approximate population in the Police Station jurisdiction

Approx. 4,50,000

4. Crime head-wise Incidents of Crime (2019, 2020,2021)

S.N.	Head	2019		2020		2021	
		Rep.	W/o	Rep.	W/o	Rep.	W/o
1.	Murder 302 IPC	1	1	0	0	1	1
2.	Attempt to Murder 307 IPC	3	2	4	4	2	2
3.	Culpable Homicide 304 IPC	0	0	0	0	1	1
4.	Attempt to commit Culpable Homicide U/S 308 IPC	0	0	0	0	0	0
5.	Abetment to commit suicide 306 IPC	0	0	0	0	0	0
6.	Dowry Death (304-B)	0	0	0	0	0	0
7.	Kidnapping/Abduction(363-366, IPC	12	12	7	7	8	7
8.	Kidnapping for Ransom 364-A IPC	1	1	0	0	0	0
9.	Rape 376 IPC (only)	4	3	4	4	4	2
10.	Rape with POCSO Act	6	6	3	2	3	2
11.	377 IPC with POCSO Act	0	0	0	0	0	0
12.	U/S 406/498A IPC	0	0	0	0	0	0
13.	Eve-teasing 294 IPC	2	2	0	0	0	0
14.	Molestation 354, 354A,354B,354C 509 IPC	1	1	2	2	1	0
15.	Molestation with POCSO Act	1	1	3	3	0	0
16.	Stalking 354-D IPC	1	1	1	1	0	0
17.	Hurt(Simple) 324 IPC	2	2	4	2	3	3
18.	Hurt(Grievous) 325-326 IPC	1	1	4	4	5	4
19.	Rioting 147-149 IPC	3	1	4	2	8	5
20.	Dacoity 395-398 IPC	0	0	0	0	0	0
21.	Robbery 392-394 IPC	0	0	1	0	1	1
22.	Snatching 356, 379 (A) IPC	7	6	10	4	5	1
23.	Burglary (Day) 380,454 IPC	3	2	4	0	6	0
24.	Burglary (Night) 380, 457 IPC	1	1	1	1	2	2
25.	MV Theft(Two-wheeler) 379 IPC	34	16	27	9	41	20
26.	MV Theft(Four-wheeler) 379 IPC	11	5	10	4	6	8
27.	MV Theft(Three-wheeler) 379 IPC	2	0	3	0	2	2
28.	Other Misc. Theft 379 to 382 IPC	20	6	15	6	33	23
29.	Cr. Trespass 448-453 IPC	4	3	1	1	1	1
30.	Accident(Fatal) 279, 304-A IPC	4	2	4	3	9	5
31.	Accident(Non-Fatal) 279,337,338 IPC	18	13	13	11	16	6
32.	Assault on Public Servant 332,353 IPC	1	1	0	0	1	0
33.	Cheating 420 IPC	7	3	10	2	12	4
34.	Cr. Br. Of Trust 406-409 IPC	0	0	0	0	0	0
35.	Recovered Stolen Property 411 IPC	0	0	0	0	0	0
36.	188 IPC during Curfew/lockdown	0	0	43	43	22	22
37.	188 IPC (Other)	1	1	4	2	5	2
38.	Other Misc. IPC	28	19	18	6	16	9
39.	Total IPC	179	112	200	123	214	133
40.	Arms Act.	1	1	2	2	3	3
41.	Excise Act. (61-1-14)	7	7	10	10	4	4
42.	68 (1)(B) Punjab Police Act	0	0	14	14	29	29
43.	NDPS Act.	56	56	13	13	5	5
44.	Gambling Act.	18	18	0	0	0	0
45.	I.T. Act	1	1	0	0	1	0
46.	Delhi PDPP Act	0	0	0	0	0	0
47.	Juvenile Justice Act	0	0	2	2	0	0
48.	Misc. Act.	1	0	4	4	1	0
49.	Total Act.	84	83	45	45	43	41
50.	Grand Total	263	195	245	168	257	174

5. Jurisdiction of the Police Station

Indicator	Number	List Names
Sectors in the Police Station jurisdiction:	06	Sector 35,36,42,52,43,53 & 61
Villages in the Police Station jurisdiction:	02	Attawa & Kajheri
Municipal Wards:	03	Ward No. 23, 24 & 31
Slums/Colony(ies):	0	0
Industrial Areas:	0	0
Number of Schools:	18	<ol style="list-style-type: none"> 1. Sri Guru Gobind Singh Sr. Sec. School, Sector.35/B, Chandigarh. 2. Sun Shine Playway School Sec-35 A, Chandigarh. 3. Shishu Niketan Public School, Sec-43, 4. Shri Kulwant Rai Sarvhitkari Vidya Mandir, Sec-43 Chandigarh. 5. Govt. Model High School, Sec-52, 6. Govt. High School, Sec-35/D, Chandigarh near Khukrain Bhawan 7. Govt. Model Sr. Sec. School, Sec-35/D 8. Society for Rehabilitation of Mentally Challenged (SOREM), Sec-36/C Chandigarh. 9. Guru Nanak Public School, Sector-36/B, Chandigarh. (Including hostel) 10. Govt. M.H.School, Sec-36/D Chandigarh. 11. Govt. Model High School Sec-42 Chandigarh. 12. Kids 'R' Kids School, Sec-42/C, Chandigarh. 13. Govt. High School, Sec-52 Chandigarh. 14. Akal Public School, Vill-Kajheri, Sector-52, Chandigarh. 15. Star Public School, Vill-Kajheri, Sec-52, Chandigarh. 16. Shirdi Sai Public School, Vill-Kajheri, Sec-52, Chandigarh. 17. Central Model School, Vill- Kajheri Chandigarh. 18. Govt. High School Sec-53 Chandigarh.
Number of Colleges:	03	<ol style="list-style-type: none"> 1. MCM DAV College for Woman, Sec-36, 2. Dev Samaj College of Education, Sec-36/B, Chandigarh., 3. PG Govt. College for Girls Sector-42, Chandigarh
Number of Universities:	0	0
Number of Banks:	34a	<ol style="list-style-type: none"> 1. Canara Bank, Sec-35/B, Chandigarh. 2. Yes Bank, Sec-35/B, Chandigarh. 3. Axis Bank, Sec-35/B, Chandigarh. 4. Indus Bank, Sec-35, Chandigarh. 5. HDFC Bank, Sec-35, Chandigarh 6. Punjab & Sindh Bank, Quiet office No.10, Sec-35-A, Chandigarh. 7. State Bank of India, SCO No.439-440, Sec-35-D, Chandigarh. 8. SBI, SCO No.44, Sec-42-C, Chandigarh 9. Punjab & Sindh Bank, SCO No.43 Sec-42-C, Chandigarh. 10. Central Bank of India SCO No. 293-294, Sec 35-D, Chandigarh. 11. UCO Bank, SCO No.283, Sec-35-D, Chandigarh. 12. State Bank of India, SCO No.280, Sec-35-D, Chandigarh. 13. Corporation Bank, SCO No.493-494, Sec-35-C, Chandigarh. 14. ICICI Bank, SCO No.485-486, Sector-35-C, Chandigarh. 15. Bank of India, SCO No.473-474, Sector-35-C, Chandigarh. 16. Union Bank of India, SCO No.463-464, Sec-35-C, Chandigarh. 17. State Bank of India, SCO No.439-440, Sec-35-C, Chandigarh. 18. State Bank of India, SCO No.210, Sec-36, Chandigarh. 19. Punjab State C-Bank, SCO No.211 Sec 36, Chandigarh. 20. Punjab & Sindh Bank, SCO No. 222, Sec 36, Chandigarh. 21. Axis Bank, Plot No.01, Pb. St. Tech. Edu. Board, Sec 36, Chandigarh.

Indicator	Number	List Names
		22. State Bank of India (inside MCM College), Sec 36, Chandigarh. 23. ICICI Bank, SCO No.219, Sec-36, Chandigarh. 24. Corporation Bank, SCO No.493-494, Sec-35-C Chandigarh. 25. ICICI Bank, SCO No.485-486, Sector-35-C, Chandigarh. 26. Bank of India, SCO No.473-474, Sector-35-C, Chandigarh. 27. Union Bank of India, SCO No.463-464, Sec-35-C, Chandigarh. 28. Co-operative Bank, SCO No.493-494, Sec-35-C, Chandigarh. 29. SBI Bank, SCO No. 439-440 Sec 35 C 30. Central Bank of India, SCO No.293-294, Sec 35 D, Chandigarh. 31. UCO Bank, SCO No.283, Sec 35-D, Chandigarh. 32. State Bank of India, SCO No.280, Sec-35-D, Chandigarh. 33. SBI Bank, SCO No.44, Sec-42-C, Chandigarh. 34. Punjab & Sindh Bank, SCO NO. 43 Sec-42-C, Chandigarh.
Number of vital Installations:	7	1. C.F.S.L. & C.T.D.S. Plot No-1 Sec-36, 2. Samadhi of Late Sh. Beant Singh Former C.M. Punjab Sec-42, 3. Alliance Franchise (French) Institute Near MCM College, Sec-36 4. I.S.B.T.-II, Sec-43, 5. New Distt. Courts Sector-43, Chandigarh 6. Judicial Academy Sector 43, Chandigarh. 7. 66 K.V. Sub Station, Sec-52 Vill. Kajheri
The number of crime sensitive areas crime wise in the Police Station jurisdiction:	06	1. MV THEFT – 43 & 42 2. Snatching- 43, 42 & Kajheri 3. Burglary-35 & 36 4. Other theft – 42 and ISBT sec 43 5. Molestation and eve teasing-Sector 36 & 42 6. Rape – Kajheri and 52

**POLICE STATION-36: COMPILED ISSUES FLAGGED AND SOLUTIONS
SUGGESTED BY CITIZENS FROM AREAS:
(Area: Sector 35, Sector 36, Sector 42, Sector 43, Sector 52, Village Attawa, Village
Kajheri, Sector 61)**

Issues flagged by the citizens:

- CRIMES:** The issue of **bullying and eve-teasing** by workers, drivers, and children has been seen near MCM-DAV and Kajheri Village by the respondents. Additionally, several of the local stores have instances of **child labour**. **Theft and snatching** crimes committed by unemployed youths and labour, slum residents, and drug users have been addressed in residential and market areas. In the interiors of the sectors and parks, **satta and gambling** are also common. Offences like **drug peddling substance abuse, and public drinking** incidents are mildly prevalent here. Due to a lack of education, low pay, and ignorance, the backside of JW Marriott in sector 35, the region near the liquor vend in sector 36, the Attawa roundabout, the sector 43 and 52 park area, and Kajheri village are particularly afflicted by alcoholics, slum residents, unemployed youth, and labourers.
- ROAD SAFETY:** Lack of streetlights and lights partially hidden by trees and bushes in the backside of JW, the area near MCM-DAV, the area near the bus stand and MIG flats in Sector 43, and parts of Attawa and Kajheri village. Unauthorized and unregulated vending zones have resulted in **illegal encroachments** at the Attawa roundabout. Sector 35D, weekly mandi area in Sector 43, and parts of Attawa, resulting in major **parking**

issues, blocking streets, and causing road safety issues. Areas near the flower market in sector 35, the government school in sector 36, the road between 42B and 42C, the area near the bus stand and MIG flats in sector 43, and the area near the water box are not only the most accident-prone areas, but they also experience regular **traffic congestion** and require attention.

- **CIVIC MATTERS:** The water supply related problem, stray animals and dog bites are reported by community representatives.

Solutions suggested by the citizens:

- **CRIMES:** To eradicate the problem of child labour punishing the offenders is must and also **creating awareness** regarding child labour laws. Cases of eve-teasing and theft/damage of vehicle can be resolved by **installing beat boxes, police beat patrolling and CCTV for e-surveillance**. **Challans** should be made by the police to remove the problem of public drinking, drug peddling and substance abuse in the area. With systematic awareness campaigns and **regular checks by the police**, gambling, and Satta as a crime can reduce.
- **ROAD SAFETY:** Installation of CCTV cameras and **speed breakers** in the area to control over speeding vehicles. Roads should be well maintained and **streetlights** should be in working condition and installation of more street lights is suggested. Pruning of trees and bushes at regular interval by the authority. Illegal encroachment should be removed and the offenders should be punished. Haphazard and illegal parking to be controlled by **punishing the offenders** and **creating more parking space**.
- **CIVIC MATTERS:** Cleaning of pipelines and installing water boosters to maintain proper water pressure is advised. Competent authority should take action to control stray population in the area. Landlord and tenant disputes can be solved by police intervention and matrimonial disputes by counselling.
- **ADMINISTRATIVE INTERVENTIONS:** Certain areas under this jurisdiction require police nakas' on regular intervals at various points of the sectors. Beat patrolling is required during night time in the area. Installation of the CCTV camera in the area for surveillance.

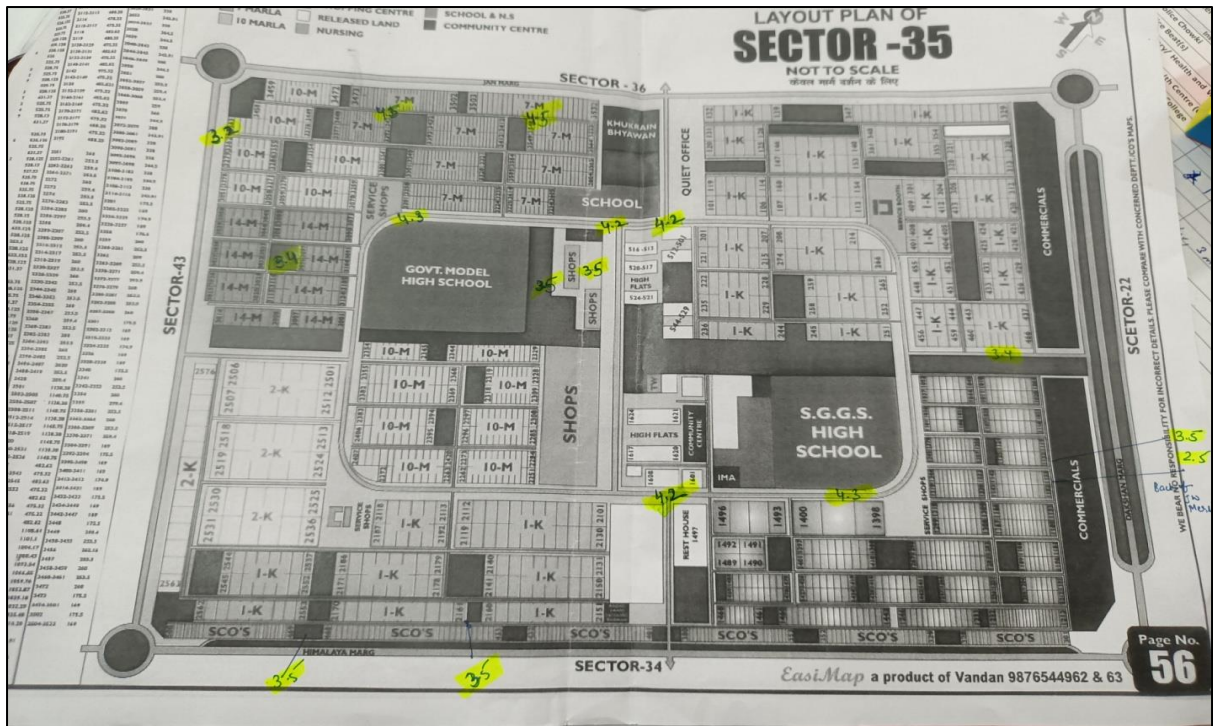
SAFETY SECURITY PLAN AREA: SECTOR 35

Area Profile (Approx. figures)

Tick the dominant demographic characteristics of the area:

Residential (Sector) Sector 35 ___ Residential (Village) ___ near Attawa

Institutions	Number	List
Police Chowki		
Police Beat(s)	1	sector 35/d market
Dispensary/ Health and Wellness Centre	1	
Community Health Centre (CHC)		Civil Dispensary Sec 35, Yoga For Physical & Mental Health
Hospital(s)/ Medical College	6	Abhilasha Hospital, Magnum MS Hospital, Grover eye ENT, Chabra Ji Stomach, Guru Nanak MSC, Bhatia Heart & Diabetic Centre
Community Centre		
School/s	5	Sri Guru Gobind Singh Sr. Sec. School, Government Model Senior Secondary School, Sunshine Meadows, Sri Guru Gobind Singh Public School, Government Model High School
College/s	0	
University	0	
Religious Institutions	4	Rakeshwar Shri Ram Mandir Sector 35C, Gurudwara akalghar guru nanakdarbar, Church of Chandigarh, Bawa Lal Dayal Mandir
Vital Installation (Mention names)		
Liquor Vends	4	various vendors in 35/a/b/d/c/ market
Mini Market		
Vending Zone	In some places of market	



Crimes	Spaces with problem	Traffic
<ul style="list-style-type: none"> 2.5 Drug peddling 	<ul style="list-style-type: none"> 3.3 Stretches with no streetlights 3.4 Areas with poor illumination on the walking path 3.5 Public Drinking 	<ul style="list-style-type: none"> 4.2 Most accident-prone areas 4.3 Areas facing Over speeding issues 4.5 Areas facing haphazard parking issues

Crime Scenario

Issues flagged by the citizens	Solutions suggested by the citizens
<p>Drug peddling and public drinking prevails at high prevalence level in this area specifically back side JW Marriot and mostly youngsters (Especially females) are involved in this as this area is isolated.</p> <p>Eve teasing, gambling and satta also prevails at low level in the area.</p>	<p>Installation of CCTV cameras in the area</p> <p>Installation of CCTV cameras in the area</p>

Spaces with Problems

Issues flagged by the citizens	Solutions suggested by the citizens
<p>Attawa chownk is considered as thief passage used by alcoholics as there are liquor vends in this area.</p> <p>Back side of JW Marriot is the area of street corner men as the area is isolated.</p>	<p>Installation of CCTV cameras.</p> <p>Installation of CCTV cameras.</p>

Traffic

Issues flagged by the citizens	Solutions suggested by the citizens
Area near flower market is the most accident-prone area as there is a sharp turn.	Installation of convex mirrors on the turns.
Area near govt. School and inner lanes of the sector area most accident as over speeding vehicles driven by youngsters passes by.	Installation of CCTV camera and speed breakers
Few lanes of sector 35D are facing haphazard parking issues.	Mutual understanding of the residents.

Civic Matters

Issues flagged by the citizens	Solutions suggested by the citizens
Dog bites and stray cattle problem in the area is very high.	Action to be taken by MC.

Types of Disputes

Issues flagged by the citizens	Solutions suggested by the citizens

Ways to make the area safer and secured

- Provide more parking spaces.
- Linking elderly people with ambulance services for better reach.

Desired Administrative Interventions and Action Plans

- Police beat patrolling on back side of JW Marriot.
- E-surveillance on back side of market, JW, and government school.



Meeting with the Residents

SAFETY SECURITY PLAN AREA: SECTOR 36

Area Profile (Approx. figures)

Tick the dominant demographic characteristics of the area:

Residential (Sector)Sector 36

Institutions	Number	List
Police Chowki	1	
Police Beat(s)	0	
Dispensary/ Health and Wellness Centre	0	
Community Health Centre (CHC)	0	
Hospital(s)/ Medical College		Pandhi Hospital, Neeraj Eye Hospital, Dr. Puri's Dental Clinic
Community Centre	0	
School/s	2	Government Model High School, Guru Nanak Public School, Sector 36-D
College/s	2	Dev Samaj College of Education, Mehr Chand Mahajan DAV College for Women
University	0	
Religious Institutions		ISKCON Temple Chandigarh, Shri Jahar Veer Guga Madi Aiwan
Vital Installation (Mention names)	1	DSOI
Liquor Vends	0	
Mini Market	1	
Vending Zone		



Crime	Spaces with Problems	Traffic
2.1 Eve-teasing	3.1 Unsafe Locations in the area	4.3 Areas facing Over speeding issues
2.7 Public Drinking	3.4 Areas with poor illumination on the walking path	4.2 Most accident-prone areas

Crime Scenario

Issues flagged by the citizens	Solutions suggested by the citizens
<p>Eve teasing in this area is very prominent Near MCM-DAV girl's college as there is a 'gehdi' culture being followed by the youngsters and mostly young boys are involved in this.</p> <p>Public drinking also prevails in the area back side of the wine shop.</p>	<p>Installation of CCTV cameras, police patrolling and naka near college and also punishing the offenders.</p> <p>Police patrolling and installation of CCTV cameras.</p>

Spaces with Problems

Issues flagged by the citizens	Solutions suggested by the citizens
<p>Area near ISKCON temple and backside of wine shop is considered as most unsafe location in the area due to least movement. Area in front of MCM-DAV is area with poor illumination on walking paths.</p>	<p>Installation of CCTV cameras.</p> <p>Installation of streetlights</p>

Traffic

Issues flagged by the citizens	Solutions suggested by the citizens
<p>Area near government school is the most accident-prone area and area facing over speeding issues.</p>	<p>Installation of CCTV cameras and speed breakers.</p>

Civic Matters

Issues flagged by the citizens	Solutions suggested by the citizens

Types of Disputes

Issues flagged by the citizens	Solutions suggested by the citizens
<p>Tenant landlord disputes as the rents in this area are very high.</p>	<p>Written rent agreements and regulation on rents.</p>

Ways to make the area safer and secured

- Convex mirrors on sharp turns.
- CCTV cameras in inner areas.

Desired Administrative Interventions and Action Plans

- Increase beat patrolling in the area.
- E-surveillance and naka's on lane touching attawa and 42B.

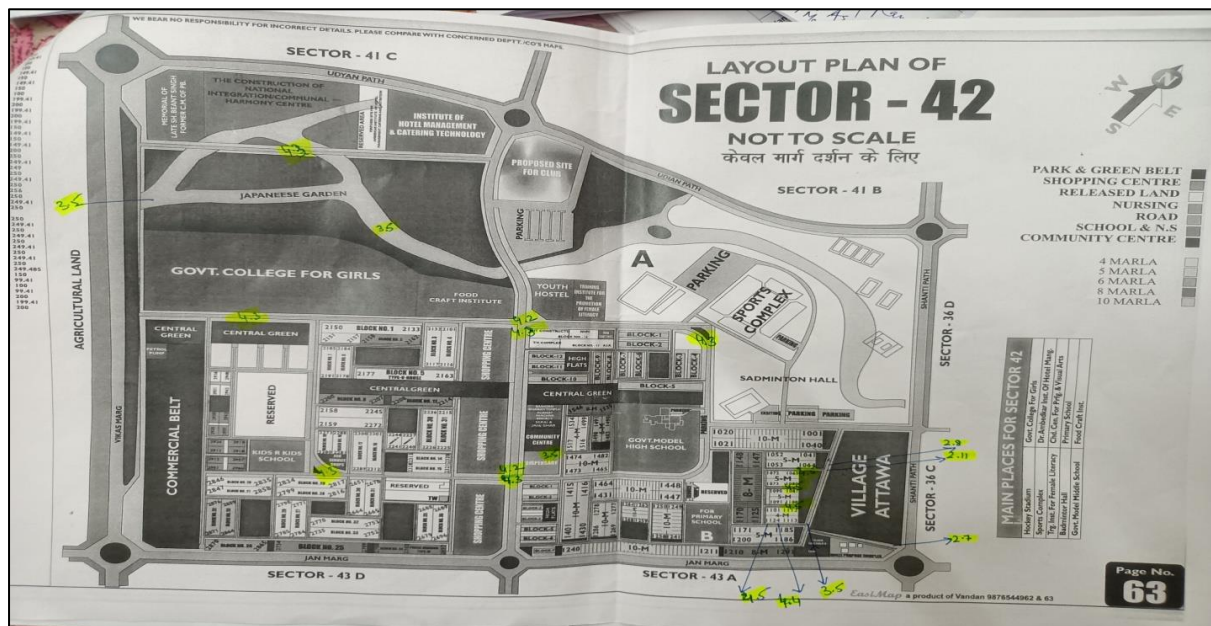


Meeting with the Residents

SAFETY SECURITY PLAN AREA: SECTOR 42

Area Profile (Approx. figures)

Institutions	Number	List
Police Chowki	No	
Police Beat(s)	1	
Dispensary/ Health and Wellness Centre	1	
Community Health Centre (CHC)	No	
Hospital(s)/ Medical College	0	
Community Centre	0	
School/s	2	Government Model High School, kids R Kids, Kids R Kids School
College/s	1	Post Graduate Government College for Girls
University	No	
Religious Institutions	3	Shri Sanatan Dharam Mandir, Mandir 42 C, Sri Guru Angad Dev ji
Vital Installation (Mention names)	2	DRDO, RUSA
Liquor Vends	1	Sector 42 market
Mini Market		
Vending Zone	1	Sector 42 market



Crimes	Spaces with problem	Traffic
<ul style="list-style-type: none"> 2.3 Satta 2.9 Snatching 2.11 Vehicle damage 	<ul style="list-style-type: none"> 3.5 Public Drinking 	<ul style="list-style-type: none"> 4.2 Most accident-prone areas 4.3 Areas facing Over speeding issues 4.4 Areas facing usual traffic congestions 4.5 Areas facing haphazard parking issues

Crime Scenario

Issues flagged by the citizens	Solutions suggested by the citizens
High prevalence of public drinking, theft and vehicle theft and damage at attawa roundabout and sector 42B area mostly done by drug and alcohol addicts.	Installation of CCTV camera, police patrolling and Naka's in the area was suggested.

Spaces with Problems

Issues flagged by the citizens	Solutions suggested by the citizens
Most unsafe location in the area is dispensary.	Installation of CCTV camera.

Traffic

Issues flagged by the citizens	Solutions suggested by the citizens
Road between 42B and 42C is considered as most accident-prone area and area facing over speeding issues as there are no speed breakers in the area.	Installation of traffic lights on this roundabout, installation of CCTV camera was suggested.

Civic Matters

Issues flagged by the citizens	Solutions suggested by the citizens

Types of Disputes

Issues flagged by the citizens	Solutions suggested by the citizens
Tenant landlord disputes as tenants refuse to leave houses.	Police intervention required.

Ways to make the area safer and secured

Desired Administrative Interventions and Action Plans

- Increase police patrolling in the area.
- Installation of sufficient amount of CCTV camera in the area.
- Increase the number of streetlights and Naka's on entry and exit points.



Meeting with the Residents

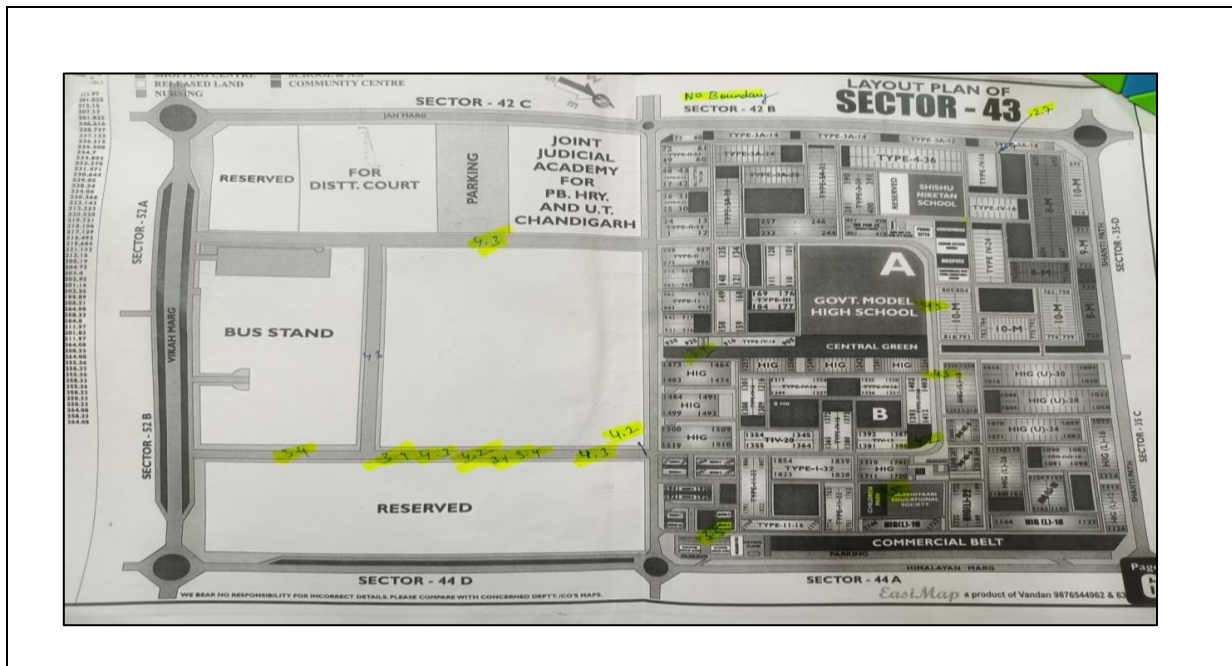
SAFETY SECURITY PLAN AREA: SECTOR 43

Area Profile (Approx. figures)

Tick the dominant demographic characteristics of the area:

Residential (Sector) Sector 36 Residential (Village) near Attawa
 Slum Commercial Industrial

Institutions	Number	List
Police Chowki		
Police Beat(s)		
Dispensary/ Health and Wellness Centre	1	Civil Dispensary District Court
Community Health Centre (CHC)		
Hospital(s)/ Medical College		
Community Centre		
School/s	3	Shishu Niketan Public School, ,Government Model High School, Shri Kulwant Rai Sarvhitkari Vidya Mandir
College/s	0	
University	0	
Religious Institutions	3	Saraswati mandir, Shakambari Devi Temple, Gurudwara
Vital Installation (Mention names)		
Liquor Vends	1	
Mini Market		
Vending Zone		



Crimes	Spaces with problem	Traffic
2.7 Public drinking	3.1 Unsafe Locations in the area 3.2 Thief Passages 3.3 Stretches with no streetlights 3.4 Areas with poor illumination on the walking path 3.5 Public Drinking	4.2 Most accident-prone areas 4.3 Areas facing Over speeding issues 4.4 Areas facing usual traffic congestions 4.5 Areas facing haphazard parking issues

Crime Scenario

Issues flagged by the citizens	Solutions suggested by the citizens
Public drinking in sector 43A park prevails very high in the area by unknown offenders. Eve teasing, gambling, satta, child labour and drug peddling in the area also prevails but at low level.	Police patrolling and installation of CCTV camera. Police patrolling and installation of CCTV camera.

Spaces with Problems

Issues flagged by the citizens	Solutions suggested by the citizens
Area near attawa is considered as thief passage. Area near bus stand and MIG flats are the area with poor illumination on walking path as the area is green belt.	Installation of CCTV camera. Installation of streetlights.

Traffic

Issues flagged by the citizens	Solutions suggested by the citizens
Area near bus stand and MIG flats is most accident-prone area due to sharp turns. Sometimes traffic congestion is being faced in this area when weekly mandi operates as vehicles are wrongly parked on roads.	Installation of convex mirrors on sharp turns and edges. Police patrolling in this area and challans for the offenders.

Civic Matters

Issues flagged by the citizens	Solutions suggested by the citizens
Dog bites and stray cattle problem in the area is very prominent as the number of strays are increasing.	Intervention of MC is must in the area to control the population.

Types of Disputes

Issues flagged by the citizens	Solutions suggested by the citizens

Ways to make the area safer and secured

- Convex mirrors of sharp turns.
- CCTV installation in inner lanes.

Desired Administrative Interventions and Action Plans

- Police beat patrolling is suggested.
- E-surveillance in the parks and other open spaces.
- Streetlights in open area and green belt.
- Rotation wise naka's in the sector.

SAFETY SECURITY PLAN AREA: SECTOR 52

Area Profile (Approx. figures)

Tick the dominant demographic characteristics of the area:

Residential (Sector) Sector 52 Residential (Village) Slum

Institutions	Number	List
Police Chowki	0	
Police Beat(s)	1	
Dispensary/ Health and Wellness Centre	1	
Community Health Centre (CHC)	0	
Hospital(s)/ Medical College	0	
Community Centre	1	
School/s	2	Government school, Star Public School
College/s	0	
University	0	
Religious Institutions	2	Ravidas Bhawan, Geeta Bhawan,
Vital Installation (Mention names)	0	
Liquor Vends	0	
Mini Market	1	Vehicle Repair Shops, Gas Filling Station
Vending Zone	1	Apni Mandi Allowed



Crime	Spaces with Problems	Traffic
2.7 Public Drinking	3.1 Unsafe Locations in the area	4.3 Areas facing Over speeding issues
2.8 Theft	3.5 Public Drinking	4.6 Areas facing illegal parking issues
2.7 Public Drinking		
2.8 Theft		

Crime Scenario

Issues flagged by the citizens	Solutions suggested by the citizens
Gambling, drug peddling, substance abuse, theft, snatching, and vehicle theft is at very high prevalence in this area near khera park, 52D park and road between kajheri and sector 52. Mostly the perpetrators involved are students, unemployed youth, and lower income group people for some money.	Police patrolling and installation of CCTV camera in the area. Also punishing the offenders.

Spaces with Problems

Issues flagged by the citizens	Solutions suggested by the citizens
Road between kajheri and sector 52 is considered to be most unsafe area as there is no streetlights in this area. Sector 52 park is the most crime prone area.	Installation of streetlights and CCTV camera in this area in must. Police patrolling and CCTV camera in this area.

Traffic

Issues flagged by the citizens	Solutions suggested by the citizens
Central road is the most accident-prone area and area facing over speeding issue because of over speeding vehicles and sharp turns.	Installation of convex mirrors and CCTV camera.

Civic Matters

Issues flagged by the citizens	Solutions suggested by the citizens

Types of Disputes

Issues flagged by the citizens	Solutions suggested by the citizens
Tenant landlord and matrimonial disputes in the area because of high tenancy in the area and alcohol addicts.	Tenant verification by police and rent agreements was suggested. Also counselling and rehabilitations for alcoholics was suggested.

Ways to make the area safer and secured

Creating awareness about ill effects of drugs and alcohol.

Desired Administrative Interventions and Action Plans

- Police beat patrolling in parks and central road stretch.
- E-surveillance at all entry and exit points and all the blocks.
- Streetlights in shady and unsafe areas.
- Naka on main road stretch.



Meeting with the Residents

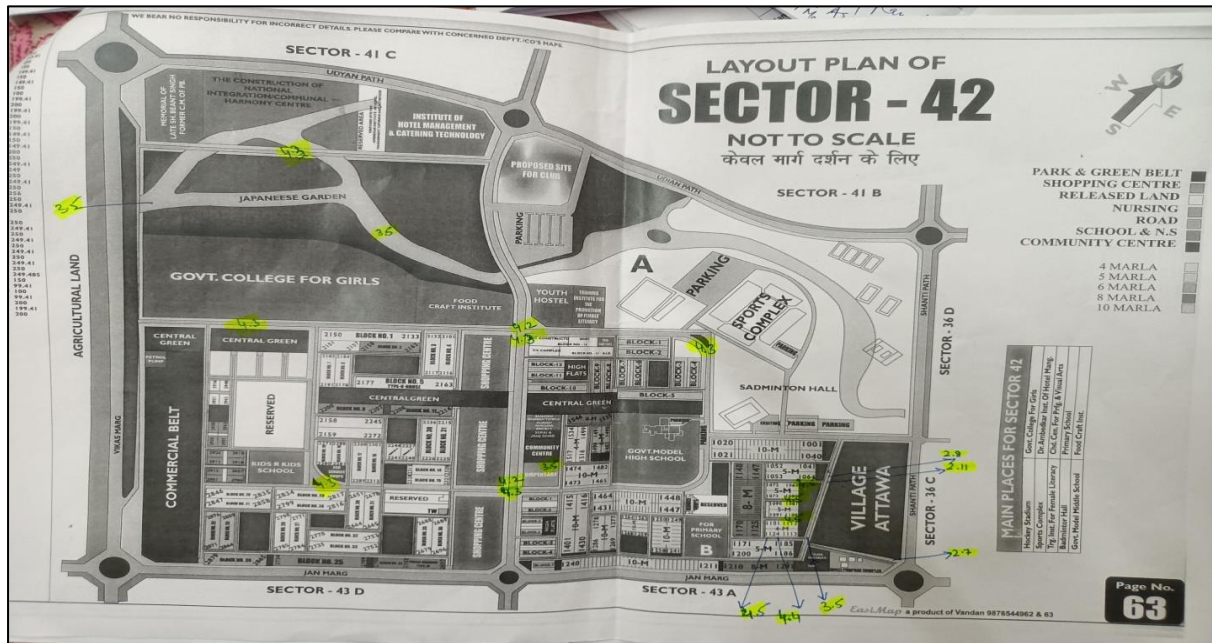
SAFETY SECURITY PLAN AREA: ATTAWA VILLAGE (SECTOR 42)

Area Profile (Approx. figures)

Tick the dominant demographic characteristics of the area:

Residential (Sector) Sector 42 Residential (Village) Slum
 Commercial Industrial

Institutions	Number	List
Police Chowki	0	
Police Beat(s)	1	
Dispensary/ Health and Wellness Centre	0	
Community Health Centre (CHC)		
Hospital(s)/ Medical College	0	
Community Centre	0	
School/s	0	
College/s	0	
University	0	
Religious Institutions	1	Gurudwara
Vital Installation (Mention names)	0	
Liquor Vends	1	
Mini Market	1	
Vending Zone	All around Attawa	



Crimes	Spaces with problem	Traffic
<ul style="list-style-type: none"> 2.8 Theft 2.11 Vehicle damage 	<ul style="list-style-type: none"> 3.5 Public Drinking 	<ul style="list-style-type: none"> 4.3 Areas facing Over speeding issues 4.4 Areas facing usual traffic congestions 4.5 Areas facing haphazard parking issues

Crime Scenario

Issues flagged by the citizens	Solutions suggested by the citizens
Gambling, satta, drug peddling, public drinking and theft is at very high prevalence level in inner attawa, liquor vends and public washrooms. Perpetrators involved are youngsters and labourer due to poverty and lack of awareness. Eve teasing, snatching and vehicle theft prevails at low level in the area.	Police patrolling and installation of CCTV in the area was suggested. Police patrolling and installation of CCTV in the area was suggested.

Spaces with Problems

Issues flagged by the citizens	Solutions suggested by the citizens
All the exit points are considered as unsafe location and being used as thief passages. Attawa roundabout is the area with illegal vending as there is no proper space for vendors.	Installation of CCTV camera. Providing space to the street vendors.

Traffic

Issues flagged by the citizens	Solutions suggested by the citizens
Road from attawa to sector 42 is facing issue of usual traffic and illegal parking as the roads are congested.	Proper traffic management and parking space to be provided.

Civic Matters

Issues flagged by the citizens	Solutions suggested by the citizens
Poor water supply in the area as the landlord is not providing tenants tap connections.	Proper tap connections to be provided in the area.

Types of Disputes

Issues flagged by the citizens	Solutions suggested by the citizens
Tenant landlord and matrimonial disputes in the area because of high tenancy in the area and alcohol addicts.	Tenant verification by police and rent agreements was suggested. Also counselling and rehabilitations for alcoholics was suggested.

Ways to make the area safer and secured

- Installation of CCTV cameras.
- Providing proper vending zones.

Desired Administrative Interventions and Action Plans

- Police beat patrolling to be increased.
- E-surveillance in lanes touching attawa and sector 42B.
- Naka in lanes touching attawa and sector 42B.



Meeting with the Residents

SAFETY SECURITY PLAN AREA: KAJHERI VILLAGE (SECTOR 52)

Area Profile (Approx. figures)

Institutions	Number	List
Police Chowki	0	
Police Beat(s)	1	
Dispensary/ Health and Wellness Centre	1	No testing facility
Community Health Centre (CHC)	0	
Hospital(s)/ Medical College	0	
Community Centre	0	
School/s	2	GOVT HIGH SCHOOL, One Private
College/s	-	
University	-	
Religious Institutions	8	Hindu Temples - 3; Gurudwaras - 4; Mosque - 1
Vital Installation (Mention names)	1	Water Works
Liquor Vends	2	
Mini Market	1	
Vending Zone	1	Apni Mandi



Crime	Spaces with Problems	Traffic
2.7 Public Drinking	3.1 Unsafe Locations in the area	4.3 Areas facing Over speeding issues
2.8 Theft	3.5 Public Drinking	4.6 Areas facing illegal parking issues
2.7 Public Drinking		
2.8 Theft		

Crime Scenario

Issues flagged by the citizens	Solutions suggested by the citizens
Eve teasing, gambling, satta, drug peddling and theft prevails at very high prevalence level in the area in isolated places, hotels and inner roads by addicts, unemployed youth and labourer.	Installation of CCTV camera, police patrolling, awareness camps and punishing the offenders.

Spaces with Problems

Issues flagged by the citizens	Solutions suggested by the citizens
Area near mandi and funeral ground are area with poor illumination. Area in front of KK hotel is area of street corner as labourer gathers there.	Installation of streetlights. Police patrolling in the area.

Traffic

Issues flagged by the citizens	Solutions suggested by the citizens
Water box turn is the most accident-prone area as there is a sharp turn towards kajheri. Sector 52-53 road is facing issue of over speeding vehicles. Complete area is facing issue of illegal parking as there is no proper space.	Installation of convex mirrors and CCTV in the area. Installation of CCTV camera and speed breakers in the area. Provide proper parking spaces in the area.

Civic Matters

Issues flagged by the citizens	Solutions suggested by the citizens

Types of Disputes

Issues flagged by the citizens	Solutions suggested by the citizens
Matrimonial and economical disputes in the area due to over consumption of alcohol.	Awareness campaign and sessions to be conducted.

Ways to make the area safer and secured

Creating awareness about ill effects of drugs and alcohol

Desired Administrative Interventions and Action Plans

- Police patrolling in parks and central road stretch.
- E-surveillance at 11 entry points to keep a check on theft.
- Streetlights in various parts on the village.
- Naka on main road stretch.



Meeting with the Residents

Crime Scenario

Issues flagged by the citizens	Solutions suggested by the citizens
Eve teasing, public drinking, and theft at high prevalence level in the area near liquor shop by youngsters and alcoholics.	Police patrolling to be more frequent in market area and road stretch during evening time.

Spaces with Problems

Issues flagged by the citizens	Solutions suggested by the citizens
Complete area is being used as thief passage as the sector is open from all three sides and open spaces are there.	Barricading the society, installation of CCTV camera and naka's in the area.

Traffic

Issues flagged by the citizens	Solutions suggested by the citizens
Road connecting YPS road and 7 phase and inner roads are the most accident-prone areas and area facing over speeding issue. Area near liquor shop is facing usual traffic congestion as people from Mohali and Chandigarh gather here.	Construction of speed breakers and naka's in the area was suggested. Police patrolling in the area was suggested.

Civic Matters

Issues flagged by the citizens	Solutions suggested by the citizens
Dog bites and stray cattle problem in the area is prominent as there is an increase in number.	Intervention of MC is must to catch stray dogs and providing cattle sheds.

Types of Disputes

Issues flagged by the citizens	Solutions suggested by the citizens
Tenant landlord dispute as tenancy is very high in the area and are given without police verification.	Police verification and proper rent agreements. House on rents to be provided only to families.

Ways to make the area safer and secured

Installation of Convex mirrors and CCTV cameras on sharp turns and inner roads.

Desired Administrative Interventions and Action Plans

- Police beat patrolling in area near park and central road stretch.
- E-surveillance at all entry and exit points, boundary walls and all blocks.
- Naka on main road stretch.



Meeting with the Residents

III. POLICE STATION-MALOYA

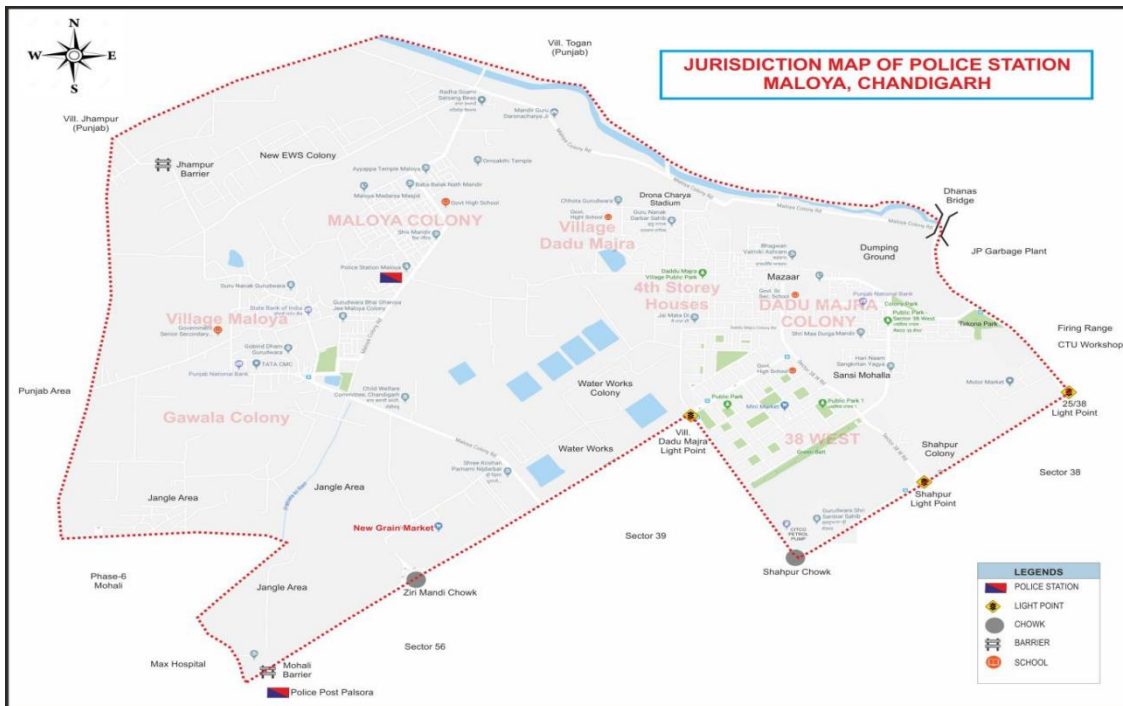
Date:30.05.2022

Name of the Nodal Officer: SI Kuldeep Singh

1. Resources with the Police Station

Total Manpower with the Police station	Sanctioned		Posted/Available	
	Male	Female	Male	Female
Inspector	1		1	1
SI	07		1	-
ASI	08		10	03
HC	34		-	02
Constable	89		29	15
Other	31		20	06
Two-wheelers	-		11	
Four-wheelers	-		02	
Other Vehicles	-		-	

2. The area under the jurisdiction (in square kilometers) and MAP-Map is attached= 9 Sq. Km



3. Approximate population in the Police Station jurisdiction: 1,60,000 approximately.

4. Crime head-wise Incidents of Crime (2019, 2020,2021)-

S.N.	Head	2019		2020		2021	
		Rep.	W/o	Rep.	W/o	Rep.	W/o
1.	Murder 302 IPC	1		3		1	
2.	Attempt to Murder 307 IPC	5		2		3	
3.	Culpable Homicide 304 IPC	-		-		-	
4.	Attempt to commit Culpable Homicide U/S 308 IPC	-		-		-	
5.	Abetment to commit suicide 306 IPC	-		-		-	
6.	Dowry Death (304-B)	1		-		-	
7.	Kidnapping/Abduction(363-366, IPC	17		13		10	
8.	Kidnapping for Ransom 364-A IPC	-		-		-	
9.	Rape 376 IPC (only)	1		-		1	
10.	Rape with POCSO Act	3		6		2	
11.	377 IPC with POCSO Act	-		-		-	
12.	U/S 406/498A IPC	-		-		-	
13.	Eve-teasing 294 IPC	1		-		-	
14.	Molestation 354, 354A,354B,354C 509 IPC	3		4		1	
15.	Molestation with POCSO Act	-		-		2	
16.	Stalking 354-D IPC	-		-		-	
17.	Hurt(Simple) 324 IPC	6		6		6	
18.	Hurt(Grievous) 325-326 IPC	3		6		1	
19.	Rioting 147-149 IPC	6		3		2	
20.	Dacoity 395-398 IPC	-		-		2	
21.	Robbery 392-394 IPC	-		-		-	
22.	Snatching 356, 379 (A) IPC	7		7		10	
23.	Burglary (Day) 380,454 IPC	1		1		-	
24.	Burglary (Night) 380, 457 IPC	8		1		-	
25.	MV Theft(Two-wheeler) 379 IPC	13		9		7	
26.	MV Theft(Four-wheeler) 379 IPC	1		4		3	
27.	MV Theft(Three-wheeler) 379 IPC	-		-		8	
28.	Other Misc. Theft 379 to 382 IPC	8		9		10	
29.	Cr. Trespass 448-453 IPC	3		-		4	
30.	Accident(Fatal) 279, 304-A IPC	4		6		2	
31.	Accident(Non-Fatal) 279,337,338 IPC	21		11		4	
32.	Assault on Public Servant 332,353 IPC	3		1		-	
33.	Cheating 420 IPC	8		4		10	
34.	Cr. Br. Of Trust 406-409 IPC	2		-		-	
35.	Recovered Stolen Property 411 IPC	-		-		-	
36.	188 IPC during Curfew/lockdown	-		32		17	
37.	188 IPC (Other)	-		-		3	
38.	Other Misc. IPC	6		8		6	
39.	Total IPC	132		136		115	
40.	Arms Act.	-		-		3	
41.	Excise Act. (61-1-14)	37		23		32	
42.	68 (1)(B) Punjab Police Act	16		5		5	
43.	NDPS Act.	25		10		7	
44.	Gambling Act.	6		4		13	
45.	I.T. Act	-		2		-	
46.	Delhi PDPP Act	-		-		-	
47.	Juvenile Justice Act	-		-		-	
48.	Misc. Act.	2		1		-	
49.	Total Act.	86		45		60	
50.	Grand Total	218		181		175	

5. Jurisdiction of the Police Station

Indicator	Number	List Names
Sectors in the Police Station jurisdiction:	1	Sec-38, west, Chandigarh
Villages in the Police Station jurisdiction:	2	Village-Maloya and Village-Daddu Majra
Municipal Wards:	2	Ward no.2 and ward no.26
Slums/Colony(ies):	--	--
Industrial Areas:	--	--
Number of Schools:	6	<ol style="list-style-type: none"> 1. GMSSS DMC, Govt. School Vill. Dadu Majra, 2. GMHS Sec-38 West, Govt. High School Village Maloya , 3. Govt. High School Maloya Colony, GMSSS EWS Colony-I 4. GMSSS EWS Colony-II
Number of Colleges:	--	--
Number of Universities:	--	--
Number of Banks:	6	<ol style="list-style-type: none"> 1. Punjab Co-operative Bank, Village-Maloya, 2. PNB Bank, Village-Maloya, 3. SBI Bank, Village-Maloya, 4. SBI Bank, Village-Daddu Majra, Chandigarh 5. Co-operative Bank Village-Daddu Majra 6. PNB Bank, DMC
Number of vital Installations:	1	Water works, Sector-39, Maloya
The number of crime sensitive areas crime wise in the Police Station jurisdiction:	2	<ol style="list-style-type: none"> 1. EWS Colony, Maloya 2. Daddu Majra Colony.

POLICE STATION-MALOYA: COMPILED ISSUES FLAGGED AND SOLUTIONS SUGGESTED BY CITIZENS FROM AREAS:

(Area: Village Maloya, EWS Colony, Village Dadu Majra, Dadu Majra Colony, Gwala Colony, Sector 38 West)

Issues flagged by the citizens:

- **CRIMES:** Incidences pertaining to **drug peddling and public drinking** are proliferating in this area, along with substance abuse as most of the youth is often found indulging in it. Colony area and stadium/cremation ground in Dadumajra and some areas of EWS colony is affected particularly by the alcoholics, slum dwellers and labourer due to lack of education, low wages, and unawareness. The problem of **eve teasing** by the labour, drivers and youngsters has been reported by the respondents. Gambling and satta in the inner parts of the sectors and parks also is quite prevalent.

- **ROAD SAFETY:** Parks in Dadumajra colony, sports stadium, and cremation ground in Dadumajra village and parts in EWS colony are most unsafe areas. Dadumajra colony and EWS colony led to major **parking issues** thereby, blocking streets and causing **road safety issues**. Dadumajra village is not only the most accident-prone area, but also face usual traffic congestions and require attention.
- **CIVIC MATTERS:** Poor water supply in the area. Moreover, residents' complaint that parts of the area has issues of stray animals and dog bites.

Solutions suggested by the citizens:

- **CRIMES:** The residents feel that the issue of **public drinking** is due to the liquor vends in the area so to stop this regular patrolling in the area and punishing the offenders is must. Cases of **eve-teasing and theft/damage of vehicle** can be resolved by installing beat boxes and CCTV for e-surveillance. With systematic awareness campaigns and regular checks by the police, gambling, and Sattas a crime can reduce.
- **ROAD SAFETY:** To control **haphazard and illegal parking** in streets and blocking roads, **challans** must be issued against the wrong doer. **Proper speed breakers** should be made, and any unnecessary encroachment of the roads must be removed. The main **roads must be well-lit**, regardless of dense bushes to make the roads safer and accessible to the public. Moreover, and the **main street** should always be kept **under e-surveillance** with the help of CCTVs.
- **CIVIC MATTERS:** There is a need to clean the pipeline to improve the water supply and Water boosters are needed to increase the water pressure. Furthermore, removing the strays and sending them to dog pounds/animal shelter can help do away with the problem of stray animals. Tenant landlord disputes can be administered by police verification and proper rent agreements.
- **ADMINISTRATIVE INTERVENTIONS:** **Beat patrolling** is required at night times as well to make the entire area feel safer and securer. Most importantly every corner must have e-surveillance CCTV cameras so that it acts as a deterrent for people with criminal minds. Lastly, certain areas under this jurisdiction require that police nakas' should be executed on regular intervals at various points of the sectors.

SAFETY SECURITY PLAN AREA: MALOYA VILLAGE

Area Profile (Approx. figures)

Tick the dominant demographic characteristics of the area:

Residential (Village) MALOYA

Institutions	Number	List
Police Chowki	Nil	
Police Beat(s)	1	
Dispensary/ Health and Wellness Centre	Yes	Government Dispensary
Community Health Centre (CHC)	No	
Hospital(s)/ Medical College	No	
Community Centre	Yes	
School/s	Yes	Govt Senior Secondary School
College/s	Nil	
University	Nil	
Religious Institutions	Yes	1 Temple, 1 Gurudwara Sahib
Vital Installation (Mention names)	Nil	
Liquor Vends	Yes	
Mini Market	Yes	Bus Stand
Vending Zone	Yes	Bus stand

Crime Scenario

Issues flagged by the citizens	Solutions suggested by the citizens
-	-

Spaces with Problems

Issues flagged by the citizens	Solutions suggested by the citizens
-	-

Traffic

Issues flagged by the citizens	Solutions suggested by the citizens
-	-

Civic Matters

Issues flagged by the citizens	Solutions suggested by the citizens
-	-

Types of Disputes

Issues flagged by the citizens	Solutions suggested by the citizens
-	-

Ways to make the area safer and secured

Installation of new beat box near bus stand for better service to the people.

Desired Administrative Interventions and Action Plans

Installation of new beat box required along with beat patrolling at night time as well. Most importantly every corner must have e-surveillance CCTV cameras so that it acts as a deterrent for people with criminal minds.



SAFETY SECURITY PLAN AREA: EWS COLONY

Area Profile (Approx. figures)

Tick the dominant demographic characteristics of the area:

Others EWS Colony

Institutions	Number	List
Police Chowki	No	
Police Beat(s)	No	
Dispensary/ Health and Wellness Centre	Yes	Govt. Dispensary
Community Health Centre (CHC)	No	
Hospital(s)/ Medical College	No	
Community Centre	Yes	
School/s	Yes	Govt. High School
College/s	No	
University	No	
Religious Institutions	Yes	Temple, Gurudwara Sahib, Masjid, Church
Vital Installation (Mention names)	No	
Liquor Vends	Yes	
Mini Market	Yes	
Vending Zone	Yes	

Crime Scenario

Issues flagged by the citizens	Solutions suggested by the citizens
There are low cases of eve-teasing. Crimes such as Satta, Public drinking and snatching is quite prominent in this area.	- Beat Patrolling and installation of CCTV is required in this area

Spaces with Problems

Issues flagged by the citizens	Solutions suggested by the citizens
The most unsafe locations as per the residents are local park. Residents have raised issues regarding lack of streetlights	- Regular repairing of street light by concerned department for proper illumination.

Traffic

Issues flagged by the citizens	Solutions suggested by the citizens
There is an issue with haphazard parking in the area	-

Civic Matters

Issues flagged by the citizens	Solutions suggested by the citizens
The whole Area has issues with poor water supply, low water pressure and stray cattle.	-

Types of Disputes

Issues flagged by the citizens	Solutions suggested by the citizens
-	-

Ways to make the area safer and secured

-

Desired Administrative Interventions and Action Plans

E-surveillance through working CCTVs on every turning of road and Increase police patrolling in day and night and installation of beat box in the adjoining area.



SAFETY SECURITY PLAN AREA: DADU MAJRA VILLAGE

Area Profile (Approx. figures)

Tick the dominant demographic characteristics of the area:

Residential (Village) DADU MAJRA

Institutions	Number	List
Police Chowki	No	
Police Beat(s)	No	
Dispensary/ Health and Wellness Centre	Yes	
Community Health Centre (CHC)	No	
Hospital(s)/ Medical College	No	
Community Centre	Yes	
School/s	Yes	Govt. High school
College/s	No	
University	No	
Religious Institutions	Yes	1 Temple, 1 Gurudwara Sahib
Vital Installation (Mention names)	No	
Liquor Vends	Yes	1
Mini Market	Yes	
Vending Zone	Yes	

Crime Scenario

Issues flagged by the citizens	Solutions suggested by the citizens
There are much significant cases of drug peddling and substance abuse by locals near sports Stadium/ Cremation ground.	Regular police patrolling should be made mandatory.

Spaces with Problems

Issues flagged by the citizens	Solutions suggested by the citizens
The most unsafe locations as per the residents are the sports Stadium/ Cremation ground.	Regular police patrolling

Traffic

Issues flagged by the citizens	Solutions suggested by the citizens
The Specific area has issues of over-speeding with Two Wheelers.	Installation of speed breakers in some intervals to slow down the speed.

Civic Matters

Issues flagged by the citizens	Solutions suggested by the citizens
The whole sector has issues with poor water supply, low water pressure and stray cattle.	Administration needs to take action on it.

Types of Disputes

Issues flagged by the citizens	Solutions suggested by the citizens
-	-

Ways to make the area safer and secured

Installation of CCTVs/ Police Beat Patrolling Day/Night

Desired Administrative Interventions and Action Plans

Beat patrolling is required at night times as well. Most importantly every corner must have e-surveillance CCTV cameras so that it acts as a deterrent for people with criminal minds.



Meeting with the Residents

SAFETY SECURITY PLAN AREA: DADU MAJRA COLONY

Area Profile (Approx. figures)

Tick the dominant demographic characteristics of the area:

Residential (Village) DADUMAJRA COLONY

Institutions	Number	List
Police Chowki	Nil	
Police Beat(s)	Nil	
Dispensary/ Health and Wellness Centre	01	Government Dispensary
Community Health Centre (CHC)	No	
Hospital(s)/ Medical College	No	
Community Centre	Yes	Community Centre DMC
School/s	01	Govt. Sen. Sec. School
College/s	No	
University	No	
Religious Institutions	Yes	1 Temple, 1 Gurudwara Sahib
Vital Installation (Mention names)	No	
Liquor Vends	Yes	Main Market
Mini Market	Yes	Main Market
Vending Zone	Yes	Market

Crime Scenario

Issues flagged by the citizens	Solutions suggested by the citizens
There are a few cases of eve-teasing in colony.	Police patrolling or CCTV should be installed.
The problem of public drinking and theft have been reported by the respondents in the colony.	Patrolling/CCTV is needed.

Spaces with Problems

Issues flagged by the citizens	Solutions suggested by the citizens
As per the residents, parks are the most unsafe locations.	Increase patrolling nearby area.
The problem of public drinking in parks.	-

Traffic

Issues flagged by the citizens	Solutions suggested by the citizens
The village faces haphazard and illegal parking issues.	-

Civic Matters

Issues flagged by the citizens	Solutions suggested by the citizens
Issue of stray animals and unplanned electric or cable wires.	-

Types of Disputes

Issues flagged by the citizens	Solutions suggested by the citizens
-	-

Ways to make the area safer and secured

Installation of CCTV and Regular Police Patrolling

Desired Administrative Interventions and Action Plans

Beat patrolling is required at night as well. Most importantly every corner must have e-surveillance CCTV cameras so that it acts as a deterrent for people with criminal minds.



Meeting with the Residents

SAFETY SECURITY PLAN AREA: GWALA COLONY

Area Profile (Approx. figures)

Tick the dominant demographic characteristics of the area:

Others GWALA COLONY

Institutions	Number	List
Police Chowki	No	
Police Beat(s)	No	
Dispensary/ Health and Wellness Centre	No	
Community Health Centre (CHC)	No	
Hospital(s)/ Medical College	No	
Community Centre	No	
School/s	No	
College/s	No	
University	No	
Religious Institutions	No	
Vital Installation (Mention names)	No	
Liquor Vends	No	
Mini Market	No	
Vending Zone	No	

Crime Scenario

Issues flagged by the citizens	Solutions suggested by the citizens
-	-

Spaces with Problems

Issues flagged by the citizens	Solutions suggested by the citizens
The connecting road of this area is unsafe.	-
Residents have raised issues regarding lack of streetlights and poor illumination on connecting road.	-

Traffic

Issues flagged by the citizens	Solutions suggested by the citizens
Issue of missing zebra crossing and designated space for pedestrian and senior citizens is raised near kutchra connecting road.	-

Civic Matters

Issues flagged by the citizens	Solutions suggested by the citizens
The whole area has issues with poor water supply, low water pressure and stray cattle.	-

Types of Disputes

Issues flagged by the citizens	Solutions suggested by the citizens
-	-

Ways to make the area safer and secured

The area till date is counted as backward due to poor connectivity of roads. Residents need better connectivity of inner road with major roads. Installation of CCTVs/ Beat Patrolling Day and Night for better enforcement of the area has become essential.

Desired Administrative Interventions and Action Plans

Beat patrolling is required at night times as well. Most importantly every corner must have e-surveillance CCTV cameras so that it acts as a deterrent for people with criminal minds.



SAFETY SECURITY PLAN AREA: SECTOR 38 WEST

Area Profile (Approx. figures)

Tick the dominant demographic characteristics of the area:

Residential (Sector) 38 WEST

Institutions	Number	List
Police Chowki	No	
Police Beat(s)	Yes	Beat Box 38 West (Market)
Dispensary/ Health and Wellness Centre	No	
Community Health Centre (CHC)	No	
Hospital(s)/ Medical College	No	
Community Centre	Yes	Community Centre/Club
School/s	Yes	Govt. Model Sen. Sec. School
College/s	No	
University	No	
Religious Institutions	Yes	1 Gurudwara Sahib
Vital Installation (Mention names)	Yes	Shram Bhawan, Stadium
Liquor Vends	No	
Mini Market	Yes	
Vending Zone	No	

Crime Scenario

Issues flagged by the citizens	Solutions suggested by the citizens
-	-

Spaces with Problems

Issues flagged by the citizens	Solutions suggested by the citizens
Residents have raised issues regarding lack of streetlights and poor illumination.	-

Traffic

Issues flagged by the citizens	Solutions suggested by the citizens
-	-

Civic Matters

Issues flagged by the citizens	Solutions suggested by the citizens
-	-

Types of Disputes

Issues flagged by the citizens	Solutions suggested by the citizens
-	-

Ways to make the area safer and secured

Installation of CCTV on entry gate of market area.

Desired Administrative Interventions and Action Plans

Installation of CCTV on entry gate of market area.



II. SUB-DIVISION: EAST

IV. POLICE STATION-19

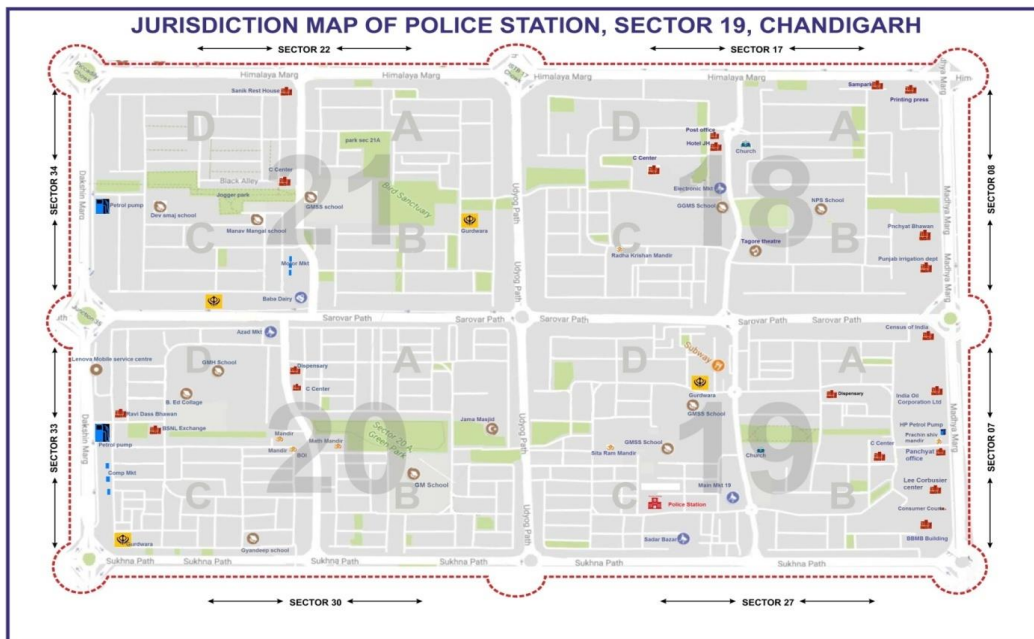
Date: -31.05.2022

Name of the Nodal Officer: SI Yashpal Singh No. 1076/CHG

1. Resources with the Police Station

Total Manpower with the Police station	Sanctioned		Posted/Available	
	Male	Female	Male	Female
Inspector	1		1	1
SI	07		1	-
ASI	08		10	03
HC	34		-	02
Constable	89		29	15
Other	31		20	06
Two-wheelers	-		11	
Four-wheelers	-		02	
Other Vehicles	-		-	

2. The area under the jurisdiction (in square kilometers) and MAP



3. Approximate population in the Police Station- 19 jurisdiction: 1,25,000

4. PS-Wise Crime head Incidents of Crime (2019, 2020, 2021)

S. N.	Head	2019		2020		2021	
		Rep.	W/o	Rep.	W/o	Rep.	W/o
1.	Murder 302 IPC	-	-	-	-	-	-
2.	Attempt to Murder 307 IPC	-	-	-	-	2	2
3.	Culpable Homicide 304 IPC	-	-	-	-	-	-
4.	Attempt to commit Culpable Homicide U/S 308 IPC	-	-	-	-	-	-
5.	Abetment to commit suicide 306 IPC	-	-	-	-	-	-
6.	Dowry Death (304-B)	-	-	-	-	-	-
7.	Kidnapping/Abduction(363-366, IPC	2	2	1	1	4	4
8.	Kidnapping for Ransom 364-A IPC	-	-	-	-	-	-
9.	Rape 376 IPC (only)	4	4	-	-	-	-
10.	Rape with POCSO Act	3	3	2	2	1	1
11.	377 IPC with POCSO Act	-	-	-	-	-	-
12.	U/S 406/498A IPC	-	-	-	-	-	-
13.	Eve-teasing 294 IPC	-	-	-	-	-	-
14.	Molestation 354, 354A,354B,354C 509 IPC	3	2	-	-	-	-
15.	Molestation with POCSO Act	-	-	-	-	-	-
16.	Stalking 354-D IPC	-	-	-	-	-	-
17.	Hurt(Simple) 324 IPC	2	2	-	-	-	-
18.	Hurt(Grievous) 325-326 IPC	-	-	1	1	-	-
19.	Rioting 147-149 IPC	-	-	-	-	1	1
20.	Dacoity 395-398 IPC	-	-	-	-	-	-
21.	Robbery 392-394 IPC	2	2	-	-	-	-
22.	Snatching 356, 379 (A) IPC	3	1	5	2	4	1
23.	Burglary (Day) 380,454 IPC	1	1	-	-	-	-
24.	Burglary (Night) 380, 457 IPC	6	1	3	2	2	-
25.	MV Theft(Two-wheeler) 379 IPC	17	3	5	1	10	4
26.	MV Theft(Four-wheeler) 379 IPC	4	1	10	1	4	1
27.	MV Theft(Three-wheeler) 379 IPC	1	1	3	1	-	-
28.	Other Misc. Theft 379 to 382 IPC	15	8	6	3	5	2
29.	Cr. Trespass 448-453 IPC	4	2	2	2	-	-
30.	Accident(Fatal) 279, 304-A IPC	5	2	1	-	5	4
31.	Accident(Non-Fatal) 279,337,338 IPC	8	7	1	1	7	5
32.	Assault on Public Servant 332,353 IPC	1	1	1	1	1	1
33.	Cheating 420 IPC	6	-	9	4	9	2
34.	Cr. Br. Of Trust 406-409 IPC	-	-	-	-	-	-
35.	Recovered Stolen Property 411 IPC	2	-	1	1	-	-
36.	188 IPC during Curfew/lockdown	-	-	27	27	8	8
37.	188 IPC (Other)	3	1	2	1	2	1
38.	Other Misc. IPC	6	6	-	-	6	1
39.	Total IPC	98	50	80	51	71	38
40.	Arms Act.	-	-	1	1	-	-
41.	Excise Act. (61-1-14)	-	-	-	-	1	1
42.	68 (1)(B) Punjab Police Act	46	45	8	8	-	-
43.	NDPS Act.	1	1	2	2	1	1
44.	Gambling Act.	2	2	1	1	3	3
45.	I.T. Act	1	1	1	-	-	-
46.	Delhi PDPP Act	-	-	-	-	-	-
47.	Juvenile Justice Act	1	1	1	-	-	-
48.	Misc. Act.	-	-	1	-	-	-
49.	Total Act.	51	50	15	12	5	5
50.	Grand Total	149	100	95	63	76	43

5. Jurisdiction of the Police Station - 19

Indicator	Number	List Names
Sectors in the Police Station jurisdiction:	04	Sector 18, Sector 19, Sector 20, Sector 21
Villages in the Police Station jurisdiction:	Nil.	-
Municipal Wards:	02	Ward No. 11 (Sector 18,19,21) Ward No. 18 (Sector 20)
Slums/Colony(ies):	Nil.	-
Industrial Areas:	Nil.	-
Number of Schools:	14	Govt. Sr. Sec School Sector 18, Chandigarh New Public-School Sector 18, Chandigarh Govt Model Sr Sec School Sec-19C Chandigarh Govt High School Sec-19D Chandigarh PMLSD Public School Sec-19C Chandigarh Vatika Special School Sec-19B Chandigarh Govt High School Sec-20D Chandigarh Govt Girl Senior Sec School Sec-20B Chandigarh Govt Senior Sec. School Sec-20D Chandigarh Gyandeep Se Sec School Sec-20 C Chandigarh Adarsh Public School Sec-20B Chandigarh Govt Model Sr Sec School Sec-21A Chandigarh Ishwar Singh Dev Samaj Sr Sec School Sec-21C Chandigarh Manav Mangal High School Sec-21C Chandigarh
Number of Colleges:	01	B.Ed. College Sector 20, Chandigarh
Number of Universities:	Nil.	
Number of Banks:	23	State Bank of India SCO No 36, Sec-18C, Chandigarh Utkarsh Small Finance Bank SCO No 42, Sec 18 D Chandigarh Central Bank of India SCO NO 30, Sec-18C, Chandigarh Punjab National Bank SCF No 23-24, Sec-19 C, Chandigarh Canara Bank SCF No 3-4, Sec-19, Chandigarh HDFC Bank SCO No. 17 Sector 19 D Axis Bank SCO No. 20-21 Sector 19 D ICICI Bank SCO No 28, Sec-19C, Chandigarh The Haryana State Co-operative Apex Bank Ltd SCO No 40, Sec-19D, Chandigarh State Bank of India SCO No 21-22, Sec-19C, Chandigarh Indian Bank (Allahabad)SCF No 18, Sec-20D, Chandigarh Indus Bank SCO No 01, Sec-20C, Chandigarh State Bank of India SCO No 13, Sec-20D, Chandigarh Bank of India SCO No 09, Sec-20C, Chandigarh ICICI Bank SCO No 12, Sec-20D, Chandigarh Axis Bank SCO No. 15 Sec 20 D, Chandigarh HDFC Bank Ltd SCF No 08, Sec-20D, Chandigarh HARCO Bank SCF No 09, Sec-20C, Chandigarh Punjab National Bank SCO No 49, Sec-20A, Chandigarh YES Bank SCO No. 03 Sector 20D, Chandigarh PNB SCO No 44, Sec-21, Chandigarh

Indicator	Number	List Names
		Punjab & Sind Bank SCO No. 35, Se-21C, Chandigarh
		Union Bank of India SCF NO. 03, Sec-21, Chandigarh
Number of vital Installations:	4	UT, Govt. Press Building Sector 18A Chandigarh
		BBMB Building, Plot No. 6 B,C Sector 19 Chandigarh
		CRRID Plot No. 2 Sector 19A Chandigarh
		SIB Office Plot No. 1B Sector 19A Chandigarh
The number of crime sensitive areas crime wise in the Police Station jurisdiction:	Nil.	

**POLICE STATION-19: COMPILED ISSUES FLAGGED AND SOLUTIONS
SUGGESTED BY CITIZENS FROM AREAS:
(Area: Sector 18, Sector 19, Sector 20, Sector 21)**

Issues flagged by the citizens:

- **CRIMES: Eve-teasing** incidences are quite prevalent in this jurisdiction. It was stated that due to lack of knowledge, low pay, and ignorance, many drinkers, unemployed young, and labourers frequent Sector 18, Sector 19 Market, Schools in Sector 20 Mandi, and PG in Sector 21 crime is up. The issue of workers, drivers, and young people **drinking in public** has been brought up by the responders. Additionally, there are instances of child labour in vending zones and the market area. **Theft and snatching** crimes committed by drug users and unemployed teenagers have been addressed in residential and market areas. Locals are particularly concerned about **drug trafficking and substance misuse** because most of the youngsters are involved in these activities. **Satta and gambling** in the interiors of the sectors and parks is a major issue these days.
- **ROAD SAFETY: Poor lighting**, no streetlights, and lights obscured by trees and bushes in sector 19 behind the post office and throughout sector 20. Unauthorized and unregulated vending zones have resulted in **illegal encroachments** in sectors 19 market and 20 main roads. Sadar bazaar and other mini markets caused major **parking issues**, clogging streets and threatening road safety. Sectors 18A, 20A, and 21C are not only the most accident-prone areas, but they also have heavy traffic and require special attention.
- **CIVIC MATTERS: Poor water supply** and pockets of the area raised concerns about **stray animals and dog bites**.

Solutions suggested by the citizens:

- **CRIMES:** Cases of **eve-teasing and theft/damage of vehicle** can be resolved by **installing beat boxes and CCTV** for e-surveillance. With systematic **awareness campaigns** and regular **checks by police**, gambling, and Satta as a crime can reduce. **Challans** should be made by the police to eliminate the problem of **child labour**. Awareness regarding child labour laws, involving and engaging these children in schools and regular checks by competent authorities. The residents feel that the issue of **public**

drinking is due to mini market in the area so to stop this **regular patrolling** in the area and punishing the offenders is must.

- **ROAD SAFETY:** Specific area should be designated for vending and barring vendors from blocking public spaces as sector 19 specifically known for its sadar bazaar and street vendors. The **main roads** must be **well-lit**, regardless of dense bushes to make the roads safer and accessible to the public. Also, **timely pruning of trees and dense bushes** by competent authority. **Immediate removal of encroachments** from the roads, along with maintaining regular checks. To control **haphazard and illegal parking** in streets and blocking roads, **challans** must be issued against the wrong doer.
- **CIVIC MATTERS:** **Water boosters** are needed to increase the water pressure. Furthermore, competent authority to take action against strays in the area.
- **ADMINISTRATIVE INTERVENTIONS:** Police beat box and **installation of CCTV cameras** in the area for the better surveillance and reach of the police on time. **Police patrolling** in the area specially during night times was highly suggested and also police naka in all area rotation wise.

SAFETY SECURITY PLAN AREA: SECTOR 18

Area Profile (Approx. figures)

Tick the dominant demographic characteristics of the area:

Residential

Institutions	Number	List
Police Chowki	Nil	
Police Beat(s)	One	
Dispensary/ Health and Wellness Centre	Nil	
Community Health Centre (CHC)	Nil	
Hospital(s)/ Medical College	Nil	
Community Centre	One	
School/s	Two	One Govt. School, One Private School
College/s	Nil	
University	Nil	
Religious Institutions	Two	Temples
Vital Installation (Mention names)	Nil	
Liquor Vends	One	
Mini Market	Three	
Vending Zone	Nil	

Crime Scenario

Issues flagged by the citizens	Solutions suggested by the citizens
<p>Low intensity cases of eve teasing mostly by outside the sector population in 18C area.</p> <p>Substance abuse and public drinking in the 18C area and market parking by the youth and drug addicts.</p> <p>Theft in general and vehicle theft is more prevalent in whole sector and mostly drug addicts are involved in these crimes.</p>	<p>Awareness about the laws and punishing the offenders.</p> <p>Police patrolling and awareness of law regarding the same was suggested.</p> <p>Police patrolling and installation of CCTV camera to keep a check on offenders.</p>

Spaces with Problems

Issues flagged by the citizens	Solutions suggested by the citizens
<p>Thief passages are reported from sector 20A, 20B and 20C roads as there are no CCTV cameras.</p> <p>Area of street corner men is reported near school.</p> <p>Area with illegal vending in market area is reported due to flexible laws.</p>	<p>Construction of wall was suggested.</p> <p>Police patrolling</p> <p>Strict action against the offenders and regular patrolling.</p>

Traffic

Issues flagged by the citizens	Solutions suggested by the citizens
18A is the most accident-prone area, area facing usual traffic congestion and area facing over speeding issues. Complete sector is facing the issue if illegal parking.	Installation of CCTV camera, placing a Naka and zebra crossing this area was suggested by the respondents. Enforcement of law was suggested.

Civic Matters

Issues flagged by the citizens	Solutions suggested by the citizens
Low water supply, dog bites and stray animals are some of the civic matters in the area.	Society should be gated, water boosters to increase water pressure and increase in number of cattle sheds to ensure stray cattle.

Types of Disputes

Issues flagged by the citizens	Solutions suggested by the citizens
Parking disputes in the area.	To fix the parking timings.

Ways to make the area safer and secured

- CCTV surveillance in whole sector

Desired Administrative Interventions and Action Plans

- Beat patrolling should be increased.
- CCTV in all areas.

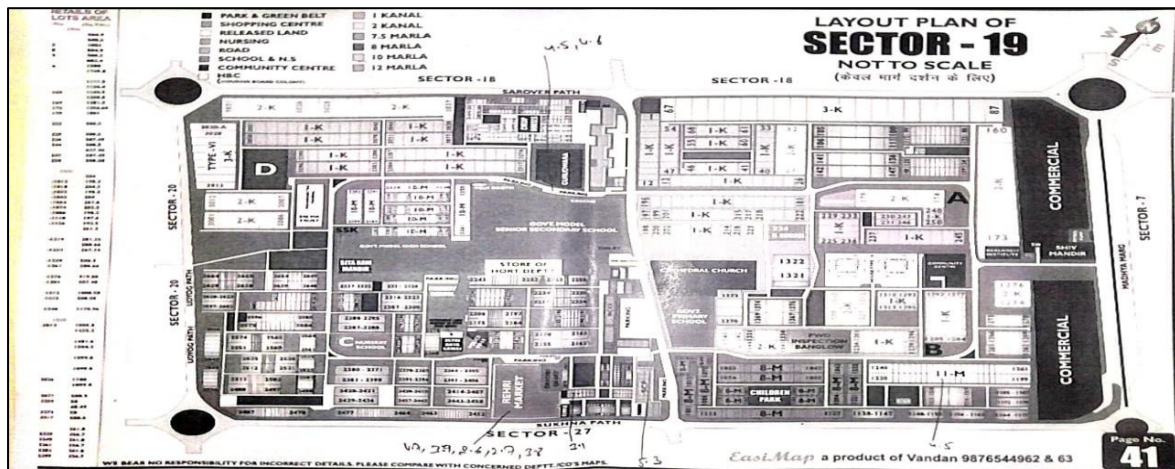
SAFETY SECURITY PLAN AREA: SECTOR 19

Area Profile (Approx. figures)

Tick the dominant demographic characteristics of the area:

Residential (Sector)19-C

Institutions	Number	List
Police Chowki	One	-
Police Beat(s)	One	
Dispensary/ Health and Wellness Centre	One	
Community Health Centre (CHC)	One	-
Hospital(s)/ Medical College	One	Pvt. Hospital
Community Centre	One	
School/s	One	Government School, Pvt. School
College/s	Nil	-
University	Nil	-
Religious Institutions	Four	One Gurudwara, Three Temples
Vital Installation (Mention names)	Nil	-
Liquor Vends	Two	
Mini Market	Two	
Vending Zone	One	



Crimes	Spaces with problem	Traffic	Civic matters
<ul style="list-style-type: none"> 2.6 Substance abuse 2.7 Public drinking 	<ul style="list-style-type: none"> 3.1 Unsafe Locations in the area 3.7 Illegal encroachments 3.8 Areas with Illegal Vending 	<ul style="list-style-type: none"> 4.5 Areas facing haphazard parking issues 4.6 Areas facing illegal parking issues 4.7 Area encroached as Auto, Rickshaw, and Taxi stands 	<ul style="list-style-type: none"> 5.3 Dog bites

Crime Scenario

Issues flagged by the citizens	Solutions suggested by the citizens
Eve teasing and substance abuse by the youngsters in the market area prevails at low level in the area. Reason being crowd in the market and addiction.	Police patrolling and police beat box in the area is suggested.
Child labours involved in street vending in the vending zone and reason being poverty.	Installation of CCTV camera and to check on the child labour by the competent authorities.
Snatching and vehicle theft in the residential areas by the addicts to fulfil their drug needs.	Police patrolling is must to stop these activities in the area.

Spaces with Problems

Issues flagged by the citizens	Solutions suggested by the citizens
Kailash hotel backside is considered as unsafe location.	Installation of CCTV cameras and streetlights in this area.
19C behind post office is the area with poor illumination on the walking paths as the lights area covered by the trees.	Pruning of the trees regularly by the horticulture department.
Sadar bazaar and its surrounding is the area with illegal vending as the MC raids are very rare.	More raids by the MC and punishment to the offenders.

Traffic

Issues flagged by the citizens	Solutions suggested by the citizens
19A, B, C and D are the areas unsafe in the absence of marked passages or zebra for pedestrians specifically for senior citizens.	Marking of zebra crossing and installation of streetlights.
Area facing usual traffic congestion is near police station as the area is congested.	One way traffic is being suggested to control the congestion.
19 market area is facing haphazard parking issue as there is less parking space.	Creating more parking space to avoid this situation.

Civic Matters

Issues flagged by the citizens	Solutions suggested by the citizens
Dog bites and stray cattle problem in this area as there are more stray animals in the area. Unauthorized stores in the houses of the residents in the area.	MC officials should take care of these matters. Also, to create a new department to catch stray cattle. Competent authority should look after this.

Types of Disputes

Issues flagged by the citizens	Solutions suggested by the citizens
Matrimonial disputes in the area due to lack of understanding.	Counselling is best approach.

Ways to make the area safer and secured

- CCTV surveillance near gurudwara and dispensary area.

Desired Administrative Interventions and Action Plans

- CCTV cameras to be installed at sadar bazaar and post office area.
- More naka's on road going towards sector 27 from sector 19 and sector 19 to sector 30.
- Regular meeting of community and police.



Meeting with the Residents

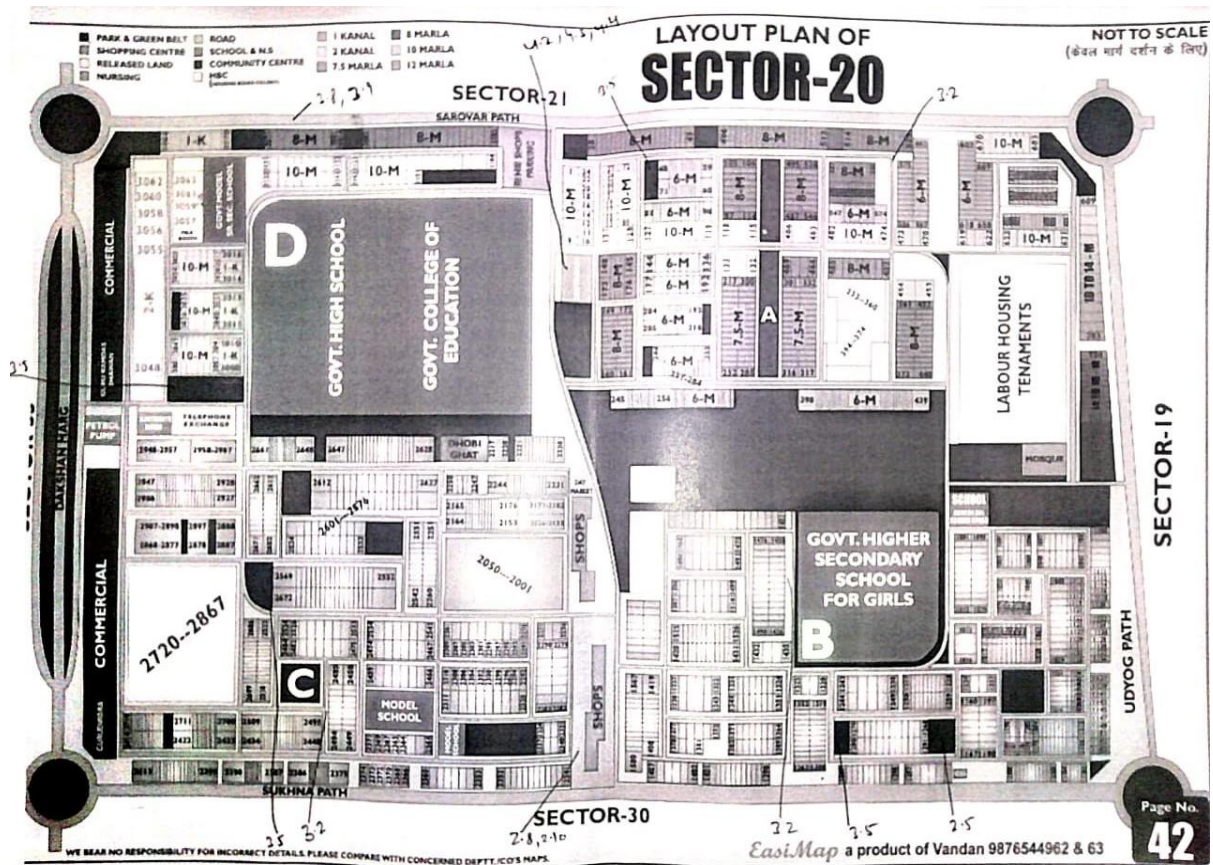
SAFETY SECURITY PLAN AREA: SECTOR 20

Area Profile (Approx. figures)

Tick the dominant demographic characteristics of the area:

Residential (Sector) SECTOR- 20

Institutions	Number	List
Police Chowki	Nil	
Police Beat(s)	One	Near Laxmi Narayan Temple
Dispensary/ Health and Wellness Centre	One	
Community Health Centre (CHC)	One	20A
Hospital(s)/ Medical College	Nil	
Community Centre	One	
School/s	Six	Three Govt. Schools and three Private Schools
College/s	One	B.ED College
University	Nil	
Religious Institutions	Six	Three Temple Two Gurudwara and One Masjid
Vital Installation (Mention names)	Nil	
Liquor Vends	Three	
Mini Market	Two	
Vending Zone	Nil	



Crimes	Spaces with problem	Traffic
<ul style="list-style-type: none"> • 2.5 Drug peddling • 2.8 Theft • 2.10 Vehicle theft 	<ul style="list-style-type: none"> • 3.1 Unsafe Locations in the area • 3.2 Thief Passages • 3.3 Stretches with no streetlights • 3.5 Public Drinking 	<ul style="list-style-type: none"> • 4.2 Most accident-prone areas • 4.3 Areas facing Over speeding issues • 4.4 Areas facing usual traffic congestions

Crime Scenario

Issues flagged by the citizens	Solutions suggested by the citizens
<p>Gambling, satta, drug peddling, substance abuse, theft and vehicle theft prevails at high intensity in this sector in parks, market area and 20c and 20D. People involved in these crimes are usually unemployed youth and drug addicts.</p> <p>Eve teasing, child labour, public drinking and vehicle theft also prevails in the area at low prevalence level. Mostly students and unemployed youths are involved in this primarily near school and in market area.</p>	<p>Police patrolling in whole area and police beat box in the area was suggested. Also engaging people involved in gambling to do some productive work.</p> <p>To control eve teasing punishing the offenders and counselling the youth. Rest police patrolling in the area is must to control such crimes.</p>

Spaces with Problems

Issues flagged by the citizens	Solutions suggested by the citizens
<p>Thief passage in 20A, 20B and 20C area as there is no checking.</p> <p>Complete sector is facing poor illumination on the walking paths as the lights are covered by trees.</p> <p>All schools in this area are area of street corner men.</p> <p>Sector 20 main road is the area with illegal vending as they are just fined, and no further action is being taken.</p>	<p>Naka at these points to have a check on these thief passages.</p> <p>Pruning of trees by MC on regular basis.</p> <p>Need to educate and inculcate the value of time.</p> <p>To create more vending zones and providing them space.</p>

Traffic

Issues flagged by the citizens	Solutions suggested by the citizens
<p>20A and verka booth area is the most accident-prone area and facing issue of over speeding. Also facing usual traffic congestion due to more traffic an over speeding vehicle.</p> <p>Complete sector 20C is facing illegal parking issue.</p>	<p>Installation of CCTV cameras and traffic lights in the area was suggested.</p> <p>Create awareness among the people for sensible parking.</p>

Civic Matters

Issues flagged by the citizens	Solutions suggested by the citizens
<p>Low water pressure in sector 20C area as there are narrow pipes.</p>	<p>To change the pipeline with more efficient one.</p>

Types of Disputes

Issues flagged by the citizens	Solutions suggested by the citizens

Ways to make the area safer and secured

- CCTV surveillance in sector 20A and near verka booth especially on turns.
- Community cooperation and participation.

Desired Administrative Interventions and Action Plans

- Beat patrolling to be increased in complete sector.
- Installation of CCTV cameras in the area.



Meeting with the Residents

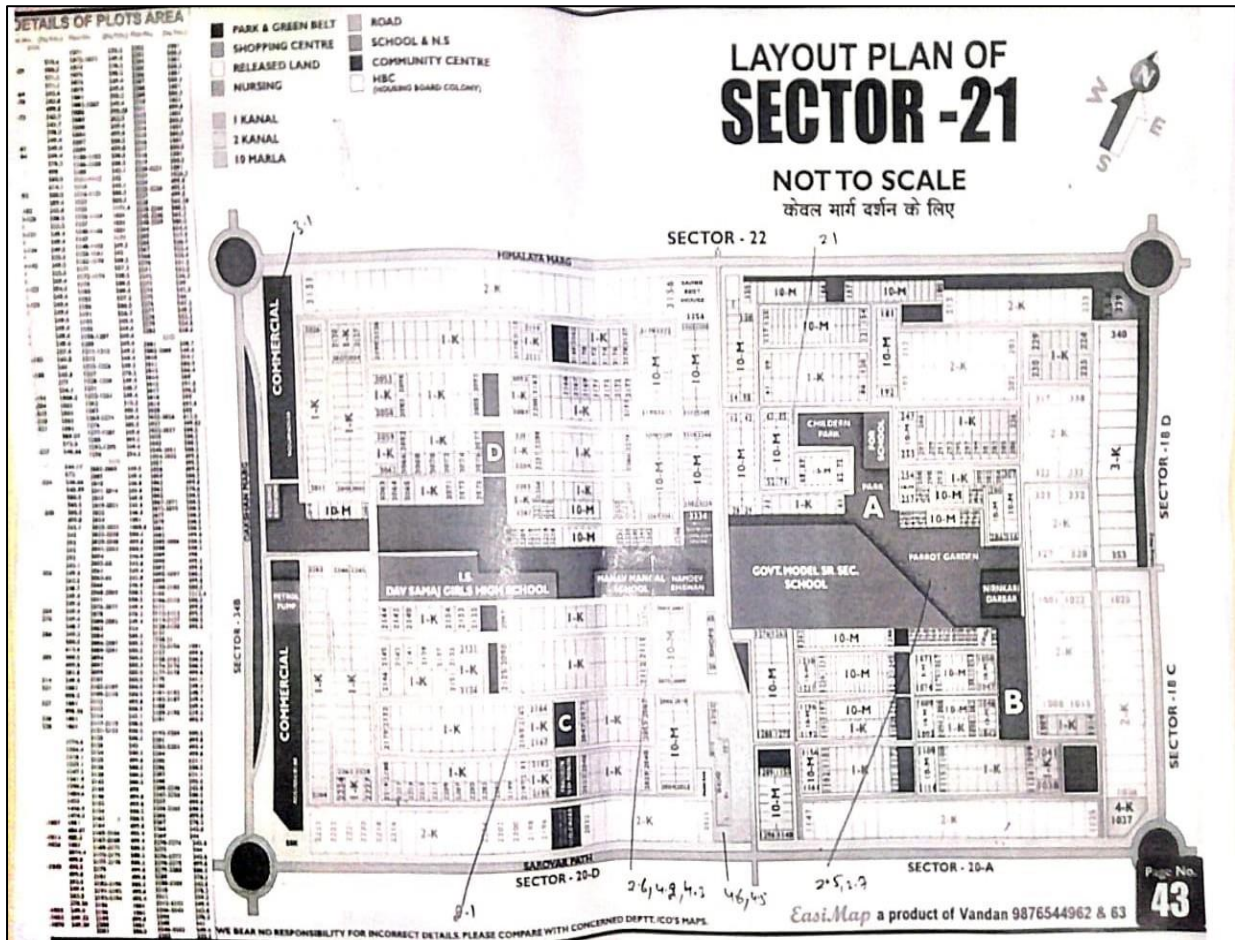
SAFETY SECURITY PLAN AREA: SECTOR 21

Area Profile (Approx. figures)

Tick the dominant demographic characteristics of the area:

Residential (Sector)- SECTOR 21

Institutions	Number	List
Police Chowki	One	
Police Beat(s)	One	
Dispensary/ Health and Wellness Centre	Nil	
Community Health Centre (CHC)	Nil	
Hospital(s)/ Medical College	Nil	
Community Centre	One	
School/s	Three	One Govt., Two Private
College/s	Nil	
University	Nil	
Religious Institutions	Three	One Church, Two Temples
Vital Installation (Mention names)	Nil	
Liquor Vends	One	
Mini Market	Nil	
Vending Zone	Nil	



Crimes	Spaces with problem	Traffic
<ul style="list-style-type: none"> 2.1 Eve-teasing 2.5 Drug peddling 2.6 Substance abuse 2.7 Public drinking 	<ul style="list-style-type: none"> 3.1 Unsafe Locations in the area 3.7 Illegal encroachments 	<ul style="list-style-type: none"> 4.2 Most accident-prone areas 4.3 Areas facing Over speeding issues

Crime Scenario

Issues flagged by the citizens	Solutions suggested by the citizens
Eve teasing, drug Peddling and public drinking are the crimes with high prevalence in the area. PG area being the reason for eve teasing and dark spots in several areas for drug Peddling and public drinking. Poverty being the reason for theft.	Installation of CCTV cameras and police patrolling to keep a check on these activities.

Spaces with Problems

Issues flagged by the citizens	Solutions suggested by the citizens
Area from 21A to 21D is being considered as the unsafe location in the area due to poor illumination.	Installation of streetlights in these areas and pruning of trees from the lights.
Area near 21 petrol pump is the most crime prone area as it is open area.	Installation of CCTV cameras.

Traffic

Issues flagged by the citizens	Solutions suggested by the citizens
21C is the most accident-prone area and area facing usual traffic congestion as there is increased traffic and no proper parking spaces.	Naka's in this area and providing proper parking space.
Manav Mangal School in sector 21B is facing over speeding issue due to drunk drivers.	Speed breakers and naka's to control over speeding.
21A, 21B and 21C market area is facing illegal parking issues as there is no proper parking space.	Providing more parking spaces and monitoring of parking to maintain the decorum. .

Civic Matters

Issues flagged by the citizens	Solutions suggested by the citizens
Poor water supply and low water pressure in whole sector due to overpopulation.	Up gradation of water supply system was suggested.

Types of Disputes

Issues flagged by the citizens	Solutions suggested by the citizens
Tenant landlord disputes, parking disputes, matrimonial disputes, and economic disputes in the areas because of lack of lack of patience and violation of terms and conditions.	Cooperation and counselling are the best way to deal with matrimonial disputes.

Ways to make the area safer and secured

- Awareness campaign regarding substance abuse and parking.
- Regular meeting of community and Police.

Desired Administrative Interventions and Action Plans

- Beat patrolling to be increased in complete sector specifically in the dark spots area.
- Installation of CCTV cameras in parks, market area and dark spots.
- Streetlights in park and dark spots.
- Rotation wise naka's in whole sector.



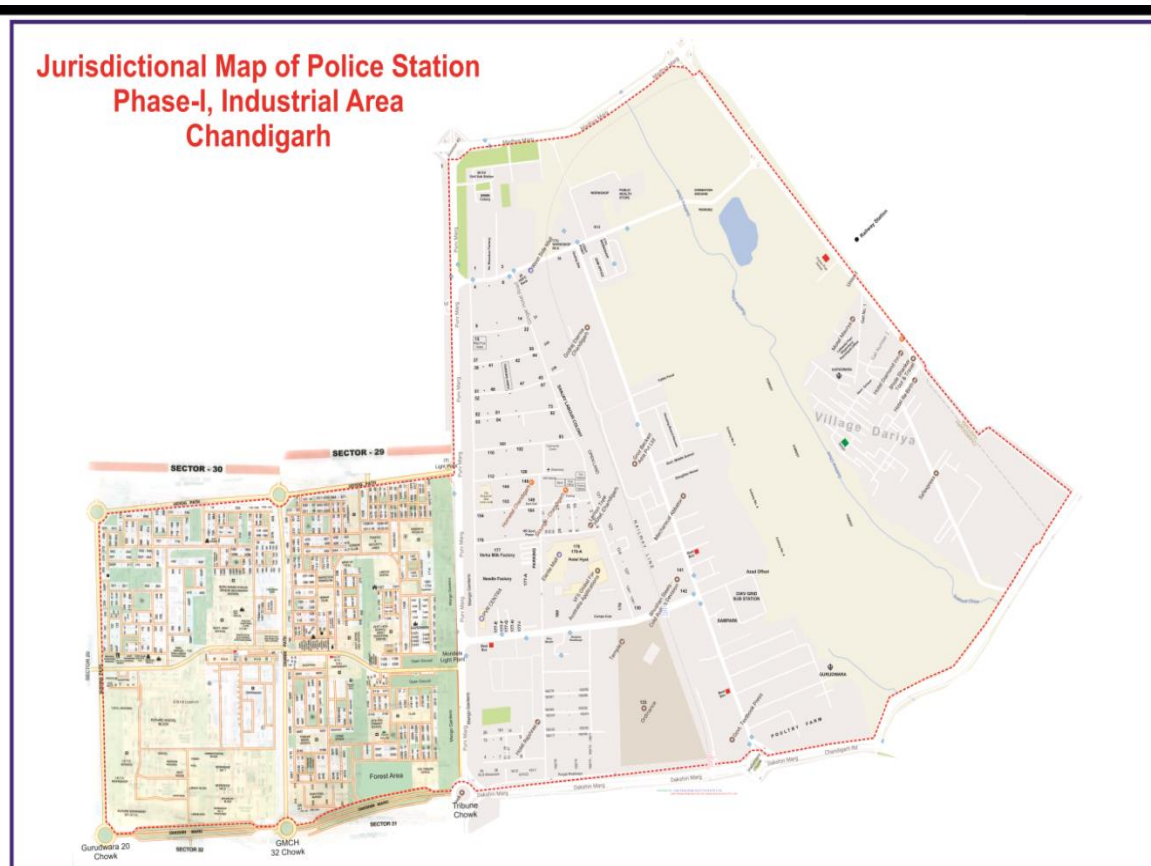
V. POLICE STATION-INDUSTRIAL AREA

Date: 31.05.2022

Name of the Nodal Officer: SI Satyawan 1274/CHG

Total Manpower with the Police station	Sanctioned		Posted/Available	
	Male	Female	Male	Female
Inspector	1		2	-
SI	8		4	-
ASI	9		16	-
HC	44		11	-
Constable	141		38	19
Other	-		19	6
Two-wheelers	-		12	
Four-wheelers	-		3	
Other Vehicles	-		-	

2. The area under the jurisdiction (in square kilometres) and MAP



3. Approximate population in the Police Station Ind. Area jurisdiction: 60,000

4. PS-Wise Crime head Incidents of Crime (2019, 2020, 2021)

S. N.	Head	2019		2020		2021	
		Rep.	W/o	Rep.	W/o	Rep.	W/o
1.	Murder 302 IPC	1	0	02	2	1	1
2.	Attempt to Murder 307 IPC	5	5	2	2	3	2
3.	Culpable Homicide 304 IPC	-	-	1	-	-	-
4.	Attempt to commit Culpable Homicide U/S 308 IPC	1	1	-	-	-	-
5.	Abetment to commit suicide 306 IPC	-	-	-	-	-	-
6.	Dowry Death (304-B)	-	-	-	-	1	-
7.	Kidnapping/Abduction(363-366, IPC	21	17	7	6	16	11
8.	Kidnapping for Ransom 364-A IPC	-	-	-	-	-	-
9.	Rape 376 IPC (only)	2	2	03	3	3	2
10.	Rape with POCSO Act	6	5	02	1	3	3
11.	377 IPC with POCSO Act	-	-	-	-	-	-
12.	U/S 406/498A IPC	-	-	-	-	-	-
13.	Eve-teasing 294 IPC	1	1	-	-	-	-
14.	Molestation 354, 354A,354B,354C 509 IPC	6	5	03	3	4	3
15.	Molestation with POCSO Act	1	-	-	1	2	2
16.	Stalking 354-D IPC	2	-	-	-	-	-
17.	Hurt(Simple) 324 IPC	2	2	06	2	2	1
18.	Hurt(Grievous) 325-326 IPC	-	-	01	2	1	1
19.	Rioting 147-149 IPC	1	1	-	-	-	-
20.	Dacoity 395-398 IPC	1	1	-	-	1	-
21.	Robbery 392-394 IPC	2	2	01	1	-	-
22.	Snatching 356, 379 (A) IPC	5	3	-	-	3	3
23.	Burglary (Day) 380,454 IPC	3	2	01	1	2	1
24.	Burglary (Night) 380, 457 IPC	8	5	7	3	7	6
25.	MV Theft(Two-wheeler) 379 IPC	28	8	16	3	22	11
26.	MV Theft(Four-wheeler) 379 IPC	2	1	1	-	3	3
27.	MV Theft(Three-wheeler) 379 IPC	2	1	1	1	2	-
28.	Other Misc. Theft 379 to 382 IPC	18	5	06	7	16	13
29.	Cr. Trespass 448-453 IPC	3	1	02	1	1	-
30.	Accident(Fatal) 279, 304-A IPC	8	4	06	4	12	10
31.	Accident(Non-Fatal) 279,337,338 IPC	26	19	03	3	10	6
32.	Assault on Public Servant 332,353 IPC	2	1	1	-	2	2
33.	Cheating 420 IPC	6	3	6	-	4	-
34.	Cr. Br. Of Trust 406-409 IPC	2	0	1	-	-	-
35.	Recovered Stolen Property 411 IPC	-	-	1	1	2	2
36.	188 IPC during Curfew/lockdown	-	-	77	76	14	14
37.	188 IPC (Other)	14	14	07	4	6	2
38.	Other Misc. IPC	21	16	09	12	9	7
39.	Total IPC	200	125	171	139	152	106
40.	Arms Act.	1	1	3	3	-	-
41.	Excise Act. (61-1-14)	14	13	12	12	30	30
42.	68 (1)(B) Punjab Police Act	-	83	16	16	21	21
43.	NDPS Act.	83	8	07	7	9	9
44.	Gambling Act.	8	9	12	12	12	12
45.	I.T. Act	9	0	02	01	1	-
46.	Delhi PDPP Act	-	0	-	-	-	-
47.	Juvenile Justice Act	-	-	1	1	2	-
48.	Misc. Act.	1	1	-	-	-	-
49.	Total Act.	116	115	53	50	75	72
50.	Grand Total	316	241	226	189	227	178

5. Jurisdiction of the Police Station – Ind. Area

Indicator	Number	List Names
Sectors in the Police Station jurisdiction:	2	Sector- 29 & 30
Villages in the Police Station jurisdiction:	1	Village- Dariya
Municipal Wards:	3	Ward no. 9, 10 & 18
Slums/Colony(ies):	2	Sanjay Colony Pandit Deen Dyal Upadhayay (HBC)
Industrial Areas:	1	Phase- 1
Number of Schools:	12	1. Modern Ways Model School Sec-29/C, 2. Nav Bal Niketan Model School Sec-29/B, 3. Tribune School Sec-29/D, 4. K.V. OCF Sec-29/B, Govt. High School Sec-29/B, 5. Govt. Model High School Sec-29A, 6. Gurunank Khalsa Sen. Sec. School Sec-30B, 7. Govt. Model Ser. Sec. School Sec-30/A, 8. Govt. High School Colony No. 4, 9. Sunrize Public School Vill-Dariya, 10. Maharishi Dayanand Public School Vill-Dariya, 11. New Little Flower Public School Vill-Dariya, 12. Govt. High School Vill-Dariya
Number of Colleges:	-	
Number of Universities:	-	
Number of Banks:	17	1. SBI, MW Market, Ph-1, Ind. Area, Chandigarh 2. SBI, Bank, Sector- 30C, Chandigarh. 3. SBI, Dariya, Chandigarh 4. Bank of Baroda, Sector- 30 C, Chandigarh 5. Punjab State Co-operative Bank, Sector- 30 C, Chandigarh. 6. Canara Bank, Sector 30, Chandigarh 7. HDFC Currency chest, Near Chandigarh sweets, Ph-1, Ind Area, Chandigarh 8. Central Bank of India, Dariya, Chandigarh 9. UCO Bank, Dariya, Chandigarh 10. ICICI Bank, Plot No. 194, Ind. Area, Ph-1, Chandigarh 11. HDFC Bank, Plot No. 28, Ph-1, Ind. Area, Chandigarh 12. Union Bank, Plot No. 57, Ph-1, Ind. Area, Chandigarh 13. IDBI Bank, Plot No. 149, Ph-1, Ind. Area, UT, Chandigarh 14. Axis Bank, MW Market, Ph-1, Ind. Area, Chandigarh 15. IndusInd Bank, MW Market, Ph-1, Ind. Area 16. Kotak Mahindra Bank, Ph-1, Ind. Area, Chandigarh 17. Punjab and Sind Bank MW Market, Ph-1, Ind. Area, Chandigarh
Number of vital Installations:	12	1. CBI Office, Sector 30, Chandigarh 2. SDM/East Office, Indl. Area, Ph 1, Chandigarh. 3. Central Scientific Instrument Organization (CSIO), Sector 30-C Chandigarh 4. Ordinance Cable Factory (OCF), Indl. Area Ph-1 Chandigarh 5. Centra Mall, Indl. Area Ph-1 Chandigarh 6. Elante Mall, Indl. Area Ph-1 Chandigarh 7. City Emporium, Indl. Area Ph-1 Chandigarh 8. The Tribune Office, Sec-29, Chandigarh 9. Terminal Ballistics Research Lab (TBRL) Sector-30, Chandigarh.

Indicator	Number	List Names
		10. Canadian Consulate Office, Building Elante Mall, Indl. Area, Ph 1, Chandigarh. 11. 66 KV Sub Station, Indl. Area, Ph 1, Chandigarh. 12. Hotel Hyatt Regency, Indl. Area, Ph 1, Chandigarh.
The number of crime sensitive areas crime wise in the Police Station jurisdiction:	1	Ind. Area, Phase- 1

**POLICE STATION-INDUSTRIAL AREA: COMPILED ISSUES FLAGGED AND SOLUTIONS SUGGESTED BY CITIZENS FROM AREAS:
(Area: Sector 29, Sector 30, Village Daria and Industrial Area Phase I)**

Issues flagged by the citizens:

- **CRIMES:** Cases of **drug trafficking, drug abuse and public drinking** are fairly common in this area. Sector 29, Tamil Bhawan and Sector 30 Forest Area, Daria Forest Area and Sanjay Colony are the areas particularly hit by alcoholics, unemployed youth and workers due to lack of education, low wages and ignorance and easy to get targets for drugs. Respondents reported the problem of teasing by workers, drivers and young people. In addition, there are cases of **child labour** in some factories in the industrial area. The **theft and robbery** offenses committed by young unemployed people and workers and drug addicts in their area were discussed in the residential and market area. **Drug trafficking and drug abuse** is also a problem for the locals as most of the youngsters are involved. **Gambling and satta** are also common in the inner parts of the sectors, in the forest and in some parks.
- **ROAD SAFETY:** Sector 29B and the mango garden, Sector 30 behind the post office, and the forest area of Daria have **poor lighting, no streetlights**, and lights that are obscured by trees and bushes. Unauthorized and unregulated vending zones have resulted in **illegal encroachment** in sector 29B and the Daria area. The school area in Sector 29, the transport area, the entire village daria, and Sanjay colony all had major parking issues, clogging streets and posing road safety concerns. The industrial area, railway road, and market area are not only the most accident-prone areas, but they also experience regular traffic congestion and necessitate attention.
- **CIVIC MATTERS:** **Poor water supply** and parts of the area noted problems related to stray animals and dog bites. **Landlord-tenant disputes** and **marital disputes** are also common in the area.

Solutions suggested by the citizens:

- **CRIMES:** The residents feel that the issue of **substance abuse, drug peddling, and public drinking** is due to the liquor vends and forest area in the area so to stop this **regular patrolling** in the area and punishing the offenders is must. Cases of **eve-teasing** can be resolved by installing **beat boxes and CCTV for e-surveillance**. With systematic **awareness campaigns** and regular checks by the police, gambling, and Sattas a crime

can reduce. Enforcement and **Challans** should be made by the police to eradicate the problem of **child labour**. **Awareness** regarding child labour laws, involving and engaging these children in schools and regular checks by competent authority to stop child labour.

- **ROAD SAFETY: Speed breakers** should be made, and any unnecessary encroachment of the roads must be removed. The main **roads must be well lit**. The **main street** should always be kept **under e-surveillance** with the help of CCTVs. Also, timely pruning of trees and bushes by competent authority. Immediate **removal of encroachments** from the roads, along with maintaining regular checks. To control **haphazard and illegal parking** in streets and blocking roads, proper parking spaces to be provided and **challans** must be issued against the wrong doers.
- **CIVIC MATTERS: Water boosters** are needed to **increase the water pressure**. Authorities should intervene to catch strays and sending them to **dog pounds/animal shelters**. Tenant landlord disputes can be administered by **police verification** and **proper rent agreements**.
- **ADMINISTRATIVE INTERVENTIONS: Police patrolling** in the area at regular interval rotation wise. Installation of CCTV cameras and police beat box in the area. Naka in some of the locations in advised.

Crimes	Spaces with problem	Traffic
<ul style="list-style-type: none"> • 2.1 Eve-teasing • 2.2 Gambling • 2.4 Child labour • 2.5 Drug peddling • 2.7 Public drinking • 2.8 Theft • 2.10 Vehicle theft • 2.11 Vehicle damage 	<ul style="list-style-type: none"> • 3.1 Unsafe Locations in the area • 3.4 Areas with poor illumination on the walking path • 3.8 Areas with Illegal Vending • 3.10 Encroached Walking paths • 3.12 Most Crime Prone Areas 	<ul style="list-style-type: none"> • 4.3 Areas facing Over speeding issues • 4.5 Areas facing haphazard parking issues

Crime Scenario

Issues flagged by the citizens	Solutions suggested by the citizens
<p>Gambling, drug Peddling and public drinking at high prevalence level in the area mostly by youngsters and labourer because of unemployment and easy targets for Peddling.</p> <p>Eve teasing, child labour, substance abuse and theft also prevail at low level in the area. Sexual frustration being the reason for eve teasing near schools, child labour being carried by factory owners and thefts by drug addicts.</p>	<p>Police patrolling and regular checks by the police in the area.</p> <p>Awareness about the laws related to eve teasing a punishing the offenders and police patrolling to keep a check.</p>

Spaces with Problems

Issues flagged by the citizens	Solutions suggested by the citizens
<p>Most unsafe location in the area is the iron market as there are a lot of migrants and they are not being verified.</p> <p>VIP road is considered as thief passage as there is no beat box in the area.</p> <p>29B and mango garden is the stretch with no streetlights.</p> <p>VIP road is the most crime prone area and area with illegal vending.</p> <p>NBM sector 29B is illegally encroached as there is no fear of law.</p>	<p>Police beat in this area to maintain law and order.</p> <p>Police beat box in this area.</p> <p>Installation of streetlight in this area.</p> <p>Police beat in the area and providing more vending zones.</p> <p>Punishments to the offenders.</p>

Traffic

Issues flagged by the citizens	Solutions suggested by the citizens
<p>Industrial area is considered as most accident-prone area because of over speeding vehicles.</p> <p>29A and 29B is the area facing over speeding issue and illegal parking issue.</p> <p>School area facing usual traffic congestion as it is a single road and vehicles are more.</p>	<p>Speed breakers in the area to control over speeding vehicles.</p> <p>Installation of CCTV cameras and speed breakers to keep a check.</p> <p>Awareness amongst the citizens regarding the same.</p>

Civic Matters

Issues flagged by the citizens	Solutions suggested by the citizens
29B is the area facing poor water supply, low water pressure, dog bites and stray cattle problems as the pipelines are old and small in sizes and water boosters are not upgraded.	Up gradation of Water boosters and pipelines and regular check by MC for catching of dogs and construction of cattle shed.

Types of Disputes

Issues flagged by the citizens	Solutions suggested by the citizens
Tenant landlord disputes, parking disputes, matrimonial disputes, and economic disputes in the area because of rent, misunderstanding and ego clashes.	Clarity of terms and condition for rent and counselling was suggested.

Ways to make the area safer and secured

- Increase in police patrolling specially during nights.
- Participation of community to make area safer

Desired Administrative Interventions and Action Plans

- Night police patrolling.
- CCYV installation in Residential area.



Meeting with the Residents

SAFETY SECURITY PLAN AREA: SECTOR 30

Area Profile (Approx. figures)

Tick the dominant demographic characteristics of the area:

Residential (Sector) 30

Institutions	Number	List
Police Chowki	One	
Police Beat(s)	One	
Dispensary/ Health and Wellness Centre	One	
Community Health Centre (CHC)	One	Not in good condition
Hospital(s)/ Medical College	NIL	
Community Centre	One	In very Bad condition
School/s	Four	One govt. and three privates
College/s	NIL	
University	Nil	
Religious Institutions	Nil	
Vital Installation (Mention names)	One	Tribune Press Building
Liquor Vends	Two	
Mini Market	One	
Vending Zone	One	

Crime Scenario

Issues flagged by the citizens	Solutions suggested by the citizens
Gambling, drug Peddling and public drinking is prevailing at high level in the area reason being unemployment, easy way to earn money and addicts and the areas are near Tamil Bhawan, forest area and liquor vends.	Installation of CCTV cameras and regular patrolling by the police is suggested by the residents.
Child labour and theft also prevails but in low intensity in the area and mostly done by the vendors and labourer.	Installation of CCTV camera and involving NGO'S to create awareness among vendors regarding child labour laws.

Spaces with Problems

Issues flagged by the citizens	Solutions suggested by the citizens
Most unsafe location in the area is the iron market as there are a lot of migrants and they are not being verified.	Police beat in this area to maintain law and order.
VIP road is considered as thief passage as there is no beat box in the area.	Police beat box in this area.
29B and mango garden is the stretch with no streetlights.	Installation of streetlight in this area.
VIP road is the most crime prone area and area with illegal vending.	Police beat in the area and providing more vending zones.
NBM sector 29B is illegally encroached as there is no fear of law.	Punishments to the offenders.

Traffic

Issues flagged by the citizens	Solutions suggested by the citizens
Industrial area is considered as most accident-prone area because of over speeding vehicles.	Speed breakers in the area to control over speeding vehicles.
29A and 29B is the area facing over speeding issue and illegal parking issue.	Installation of CCTV cameras and speed breakers to keep a check.
School area facing usual traffic congestion as it is a single road and vehicles are more.	Awareness amongst the citizens regarding the same.

Civic Matters

Issues flagged by the citizens	Solutions suggested by the citizens
29B is the area facing poor water supply, low water pressure, dog bites and stray cattle problems as the pipelines are old and small in sizes and water boosters are not upgraded.	Up gradation of Water boosters and pipelines and regular check by MC for catching of dogs and construction of cattle shed.

Types of Disputes

Issues flagged by the citizens	Solutions suggested by the citizens
Parking disputes in the area due to lack of parking space.	Limitation of vehicle parking timing should not exceed 30 min.

Ways to make the area safer and secured

- Awareness campaign regarding substance abuse
- Parking awareness,
- Regular meeting of police with community.

Desired Administrative Interventions and Action Plans

- More police personal under police beat box.
- CCTV installation in the residential area.
- Installation of more powerful streetlights.



Meeting with the Residents

SAFETY SECURITY PLAN AREA: VILLAGE DARIA

Area Profile (Approx. figures)

Tick the dominant demographic characteristics of the area:

Residential (Village) - DARIA

Institutions	Number	List
Police Chowki	One	
Police Beat(s)	One	
Dispensary/ Health and Wellness Centre	One	
Community Health Centre (CHC)	NIL	
Hospital(s)/ Medical College	NIL	
Community Centre	NIL	
School/s	Five	One govt. and four privates
College/s	NIL	
University	NIL	
Religious Institutions	NIL	
Vital Installation (Mention names)	NIL	
Liquor Vends	Two	
Mini Market	One	
Vending Zone	NIL	

Crime Scenario

Issues flagged by the citizens	Solutions suggested by the citizens
<p>Drug peddling and public drinking are most common crimes at high prevalence in the forest area and liquor vends reason being unemployment and addiction.</p> <p>Substance abuse also prevails but at low level in the open area by unemployed youths.</p>	<p>Regular police patrolling in these areas to keep a check on these activities.</p> <p>Police has already taken the action but still patrolling is must to keep a check.</p>

Spaces with Problems

Issues flagged by the citizens	Solutions suggested by the citizens
<p>The forest area near railway station is the most unsafe and crime prone location, area with o streetlights and thief passages.</p> <p>Streets in these areas are encroached by the vehicles of the residents as there is no proper space.</p>	<p>Police patrolling and beat box in these area and powerful lights to be installed.</p> <p>Proper parking area to be provided.</p>

Traffic

Issues flagged by the citizens	Solutions suggested by the citizens
Railway road is the most accident-prone area and area facing over speeding issues as it is congested area.	Construction of speed breakers and two-way traffic was suggested.
Transport area is the area facing usual traffic congestion and haphazard parking issues as there is very less space.	Creating more parking spaces and marking it properly.
Whole village is facing issue of illegal parking due to least awareness	Awareness campaign through Panchayat to sensitize the population.

Civic Matters

Issues flagged by the citizens	Solutions suggested by the citizens
Poor water supply, low water pressure and stray cattle problem in the area as the population is increasing and the supply is same.	Upgrade the water pump systems and boosters to maintain the supply of water and cattle sheds to look after stray cattle.

Types of Disputes

Issues flagged by the citizens	Solutions suggested by the citizens
Tenant landlord disputes, parking disputes and matrimonial disputes prevails in this area due to lack of space, excess alcohol consumption.	Providing more parking space, limitation on drinking of alcohol and cooperation and counselling was suggested.

Ways to make the area safer and secured

- Parking awareness among the community.
- Regular meeting of police with the community.
- Awareness campaigns regarding drugs and alcohol.

Desired Administrative Interventions and Action Plans

- Beat patrolling in the forest area.
- CCTV installation in whole village and forest area.
- Streetlights on railway road.

SAFETY SECURITY PLAN AREA: INDUSTRIAL AREA PHASE I

Area Profile (Approx. figures)

Tick the dominant demographic characteristics of the area:

Residential (Sector) Industrial Area Ph-1

Institutions	Number	List
Police Chowki	One	
Police Beat(s)	One	
Dispensary/ Health and Wellness Centre	One	Back side of Police station
Community Health Centre (CHC)	Nil	
Hospital(s)/ Medical College	Nil	
Community Centre	Nil	
School/s	Nil	
College/s	Nil	
University	Nil	
Religious Institutions	Two	One Temple & One Gurudwara
Vital Installation (Mention names)	One	Elante Mall
Liquor Vends	Two	
Mini Market	One	
Vending Zone	One	

Crime Scenario

Issues flagged by the citizens	Solutions suggested by the citizens
Gambling, child labour, substance abuse and theft are some of the crimes at low prevalence level in the area in Sanjay RWA should be involved in flat owner (tenant-landlord) verification. colony and industrial area. People involved in this are usually labourer, vendors, and drug addicts.	Severe punishment to the offenders of child labour and police patrolling and naka's in the area to keep a check.

Spaces with Problems

Issues flagged by the citizens	Solutions suggested by the citizens
Sanjay colony is the area with thief passages stretches with no streetlights, illegal encroachment and is most quarrelsome area just because of illegal colony, poverty, illiteracy, and no beat in this area. VIP road is the area with illegal street vending.	Police beat box in this area, proper streetlights and creating awareness regarding the same. Punishing the offenders was suggested for the same.

Traffic

Issues flagged by the citizens	Solutions suggested by the citizens
Market is the most accident-prone area, area facing over speeding, area facing usual traffic congestion and haphazard parking issue as the area is congested, single road and moreover no fear of law. Sanjay colony facing illegal parking issue and area encroached as auto, rickshaw and taxi stands.	Installation of CCTV cameras and speed breakers in the area, severe fines to the offenders and crating awareness among the citizens. Fines to the offenders was suggested for the same.

Civic Matters

Issues flagged by the citizens	Solutions suggested by the citizens
Dog bites and street cattle problem also prevails in this area as there is no action by MC.	Regular catching of dogs and creating more cattle sheds.

Types of Disputes

Issues flagged by the citizens	Solutions suggested by the citizens
Tenant landlord disputes, parking disputes, matrimonial disputes, and economic disputes in this area because of high rents, over consumption of alcohol, extra marital affairs, and drugs.	Written rent agreements, proper parking space and awareness and counselling regarding the same.

Ways to make the area safer and secured

- Installation of CCTV in whole industrial area.
- Two-way communication between administration and citizens before implementing any policy.

Desired Administrative Interventions and Action Plans

- Installation of CCTV cameras in the area.



Meeting with the Residents

VI. POLICE STATION-26

Date:31.5.2022

Name of the Nodal Officer: SI Babita 1180/CHG

Total Manpower with the Police station	Sanctioned		Posted/Available	
	Male	Female	Male	Female
Inspector	01		1	-
SI	09		7	1
ASI	9		8	-
HC	39		7	1
Constable	2		45	20
Other	-		20	2
Two-wheelers	-		14	
Four-wheelers	-		03	
Other Vehicles	-		-	

2. The area under the jurisdiction (in square kilometers) and MAP



3. Approximate population in the Police Station-26 jurisdiction: 62,687

4. PS-Wise Crime head Incidents of Crime (2019, 2020, 2021)

S. N.	Head	2019		2020		2021	
		Reported	Worked out	Reported	Worked out	Reported	Worked out
1.	Murder 302 IPC	-	-	2	2	-	-
2.	Attempt to Murder 307 IPC	01	1	-	-	2	2
3.	Culpable Homicide 304 IPC	-	-	1	1	-	-
4.	Attempt to commit Culpable Homicide U/S 308 IPC	-	-	-	-	-	-
5.	Abetment to commit suicide 306 IPC	-	-	-	-	-	-
6.	Dowry Death (304-B)	-	-	-	-	-	-
7.	Kidnapping/Abduction(363-366, IPC	10	9	7	6	7	6
8.	Kidnapping for Ransom 364-A IPC	-	-	-	-	-	-
9.	Rape 376 IPC (only)	02	02	-	-	1	-
10.	Rape with POCSO Act	3	3	3	3	1	1
11.	377 IPC with POCSO Act	-	-	-	-	-	-
12.	U/S 406/498A IPC	-	-	-	-	-	-
13.	Eve-teasing 294 IPC	-	-	-	-	-	-
14.	Molestation 354, 354A,354B,354C 509 IPC	2	1	-	-	1	-
15.	Molestation with POCSO Act	-	-	2	2	-	-
16.	Stalking 354-D IPC	-	-	-	-	-	-
17.	Hurt(Simple) 324 IPC	4	4	2	1	-	-
18.	Hurt(Grievous) 325-326 IPC	3	3	2	2	3	2
19.	Rioting 147-149 IPC	3	3	1	0	1	1
20.	Dacoity 395-398 IPC	-	-	-	-	1	1
21.	Robbery 392-394 IPC	3	3	1	-	-	-
22.	Snatching 356, 379 (A) IPC	8	5	3	02	13	9
23.	Burglary (Day) 380,454 IPC	3	-	1	-	-	-
24.	Burglary (Night) 380, 457 IPC	5	1	6	5	2	-
25.	MV Theft(Two-wheeler) 379 IPC	17	6	9	7	11	3
26.	MV Theft(Four-wheeler) 379 IPC	9	5	3	2	7	1
27.	MV Theft(Three-wheeler) 379 IPC	1	1	-	-	1	2
28.	Other Misc. Theft 379 to 382 IPC	37	27	13	8	28	10
29.	Cr. Trespass 448-453 IPC	-	-	-	-	2	2
30.	Accident(Fatal) 279, 304-A IPC	6	5	2	1	5	3
31.	Accident(Non-Fatal) 279,337,338 IPC	15	13	6	4	25	12
32.	Assault on Public Servant 332,353 IPC	3	3	2	1	1	1
33.	Cheating 420 IPC	11	4	4	1	9	1
34.	Cr. Br. Of Trust 406-409 IPC	-	-	-	-	-	-
35.	Recovered Stolen Property 411 IPC	1	1	-	-	3	3
36.	188 IPC during Curfew/lockdown	-	-	60	60	48	48
37.	188 IPC (Other)	10	10	18	18	33	32
38.	Other Misc. IPC	17	14	8	8	11	11
39.	Total IPC	174	124	156	139	216	160
40.	Arms Act.	1	1	2	2	4	4
41.	Excise Act. (61-1-14)	11	11	9	9	4	4
42.	68 (1)(B) Punjab Police Act	62	62	12	12	-	-
43.	NDPS Act.	25	25	7	7	8	8
44.	Gambling Act.	17	17	13	13	20	20
45.	I.T. Act	-	-	01	01	1	-
46.	Delhi PDPP Act	-	-	-	-	-	-
47.	Juvenile Justice Act	-	-	-	-	-	-
48.	Misc. Act.	1	-	-	-	2	1
49.	Total Act.	117	116	44	44	39	36
50.	Grand Total	291	230	200	161	255	196

5. Jurisdiction of the Police Station - 26

Indicator	Number	List Names
Sectors in the Police Station jurisdiction:	4	<ol style="list-style-type: none"> 1. Sector-26 2. Sector-7 3. Sector-27 4. Sector-28
Villages in the Police Station jurisdiction:	-	-
Municipal Wards:	3	<ol style="list-style-type: none"> 1. Ward No-3-Sector 26, Sector 26E, EWS Colony, Bapu Dham Colony, Phase I,II,III (Sector 26), Police Line (Sector 26) and Madrasi Colony (Sector 26) 2. Ward No-2 -Sector 7 3. War No-10 -Sector 27, Sector 28
Slums/Colony(ies):	1	<ol style="list-style-type: none"> 1. Bapu Dham colony
Industrial Areas:	-	-
Number of Schools:	20	<ol style="list-style-type: none"> 1. KBDV School Sec-7/B, Chandigarh 2. Govt High School Sec-7/C Chandigarh 3. CRB Public School Sec-7/B Chandigarh 4. Govt. Model High School Timber market/police line Sec-26, Chandigarh 5. Sant Kabir School Sec-26 Chandigarh 6. Strawberry School Sec-26 Chandigarh 7. St John High School Sec-26 Chandigarh 8. Sacred Heart School Sec-26 Chandigarh 9. First Steps School Sec-26 Chandigarh 10. Institute of the blind Sec-26 Chandigarh 11. G.G. S School Sec-26 Chandigarh 12. Moti Ram Senior Sen. Ser. School Sec-27, Chandigarh 13. Govt. Sr. Sen. School Sec-27/C, Chandigarh 14. Bhawan Vidyalaya Sec-27 Chandigarh 15. Rainbow International School Sec-27/D Chandigarh 16. M.J.S Public School Sec-27 Chandigarh 17. Aurbindo School Sec-A Chandigarh 18. Govt Model High School Sec-28/C Chandigarh 19. Govt Model Senior Sec School Sec-28/D Chandigarh 20. Saint Solider School Sec-28/B Chandigarh
Number of Colleges:	5	<ol style="list-style-type: none"> 1. Chandigarh College of Engineering and Technology 2. G.G.S.C for women Sec-26 Chandigarh 3. G.G.S College Sec-26 Chandigarh 4. Chandigarh College of Engineering and Technology, Sector-26, Chandigarh 5. Raja Ram Madan Roy Institute Sec-27 Chandigarh 6. ITI Sector-28, Chandigarh
Number of Universities:	-	-
Number of Banks:	26	<ol style="list-style-type: none"> 1. Punjab National Bank, SCO No-1,2,3, Sector-28C 2. Haryana State Cooperative Bank Sector-28, Chandigarh, SCO-147 Sector-28, Chandigarh 3. ICICI Bank, SCO NO-145 28/D, Chandigarh 4. Indusind Bank, SCO No-27, Sector-27/C, Chandigarh 5. HDFC Bank, SCF No-22, Sector-27/C, Chandigarh 6. PNB Bank, SCF No-3, Sector-27/C, Chandigarh 7. Cooperative Bank, SCF No-3 Sector-27/D, Chandigarh 8. Post office, SCF No-8, Sector-27/D, Chandigarh 9. AU Small Finance Bank, Sco No-9, Sector-27, Chandigarh

Indicator	Number	List Names
		10. PNB, Sector-27/A, Chandigarh, Near Moti ram Arya public school 11. Punjab and Sindh Bank, Sco No-62, Sector-26, Chandigarh 12. Punjab National Bank, SCO No-48, Sector-26, Chandigarh 13. IndusInd Bank, SCO No-36, Sector-26, Chandigarh 14. ICICI Bank, SCO No-34, Sector-26, Chandigarh 15. HDFC Bank, SCO No-28, Sector-26, Chandigarh 16. Axis bank, SCO No-25, Sector-26, Chandigarh 17. SBI Bank, SCF No-73, Grain market Sector-26, Chandigarh 18. Bank of Baroda, SCF No-37/A, Grain market sector-26, Chandigarh 19. Post office, SCF No-31, Grain market Chandigarh 20. SBI Bank, SCO No-15 Sector-7+ ATM 21. Bank of Baroda + ATM, SCO No-7, Sector-7/Chandigarh 22. Indian overseas bank +ATM, SCO No-26, Sector-7/C, Chandigarh 23. Union bank of India +ATM, Sco No-33, Sector-7/C, Chandigarh 24. Indian bank + ATM, Sco No-37 Sector-7/C, Chandigarh 25. Punjab and Sindh bank, SCO No-37 inner market sector-7, Chandigarh 26. Post office, Sector-7,#63 Sector-7,Chandigarh
Number of vital Installations:	8	1. Punjab Water Supply and Sewerage Board, Plot No. 1-B Sec-27A, Chandigarh. 2. IFCI Ltd. Plot No. 1-C Sector-27A, Chandigarh 3. Chandigarh Press Club Sec-27B Chandigarh 4. CCET Diploma wing, Sector-26, Chandigarh 5. CCET Degree Wing Sector-26, Chandigarh 6. National Technical Teacher Training Institute Sec-26 7. Mahatma Gandhi State Institute Public Administration Punjab Sec-26, Chandigarh 8. Shiromani Akali dal office, Plot No. 6 Sector-28, Chandigarh
The number of crime sensitive areas crime wise in the Police Station jurisdiction:	02	Babu Dham Colony and Vegetable Market Sector-26

POLICE STATION-26: COMPILED ISSUES FLAGGED AND SOLUTIONS SUGGESTED BY CITIZENS FROM AREAS:
(Area: Sector7, sector 26, sector 27, sector28, Bapu Dham colony, Vegetable market)

Issues flagged by the citizens:

- CRIMES:** Cases of **eve teasing** are slightly high in this area specially in sector 26 mandi, 28C and around liquor vends particularly by the alcoholics, unemployed youth, and labourer due to lack of education, low wages and unawareness. The problem of **public drinking** by the labour, drivers and youngsters has been reported by the respondents. Additionally, cases of **Child labour** are found in the mandi area and some of the dhabhas. Bapu Dham colony and vegetable market residents have addressed crime of theft by the Unemployed youths and labour in their area. Drug peddling and substance abuse is also a cause of concern for locals as most of the youth is involved in this.

Gambling and **satta** in the inner parts of the sectors near mandi and, parks and some dhabas within the sector, owing to their lack of awareness.

- **ROAD SAFETY:** Poor illumination, no streetlights and lights covered by trees and bushes in sector 27 specifically near Jain temple and hostel and dispensary, parks and service lanes of sector 28. Unregulated construction and lack of planned road infrastructure has led to **illegal encroachments** in Babu Dham colony, vegetable market and area near petrol pump of sector 27. High tenancy trends have led to major **parking issues** thereby, blocking streets and causing **road safety issues** which results into spats between tenants and other residents on daily basis. The school, grain market and inner road of the sector are not only the most accident-prone area, but also face usual traffic congestions and require attention.
- **CIVIC MATTERS:** Poor water supply and pockets of the area flagged issues pertaining to stray animals and dog bites.

Solutions suggested by the citizens:

- **CRIMES:** To eradicate the problem of **child labour**, **Challans** should be issued by the police against the shopkeepers and all those people promoting child labour. Awareness regarding child labour laws, involving and engaging these children in schools and regular checks by DCPU and CCPCR to stop child labour. The residents feel that the issue of **public drinking** is due to the liquor vends in the area so to stop this regular patrolling in the area and punishing the offenders is must. By installing beat boxes along with e-surveillance CCTV cameras, cases of **eve-teasing and theft/damage of vehicle** can be resolved. Additionally, with systematic awareness campaigns and regular checks by the police, gambling, and Sattas can reduce within the locality.
- **ROAD SAFETY: Speed** breakers should be installed, and any unnecessary encroachment of the roads must be removed. The main **roads must be well-lit**, regardless of dense bushes to make the roads safer and accessible to the public. Moreover, and the **main street** should always be kept **under e-surveillance** with the help of CCTVs. Specific area should be designated for **vending** and barring vendors from blocking public spaces. Also, timely pruning of trees and bushes by competent authority. Immediate **removal of encroachments** from the roads, along with maintaining regular checks. There is a need to put an end to illegal construction activities as well as illegal encroachment by street vendors under this police station's jurisdiction. To control **haphazard and illegal parking** in streets and blocking roads, **challans** must be issued against the wrong doer. Frame rules and regulations wherein only those landlords that can provide parking spaces to their tenants have the right to let their houses. A systematic parking facility should be provided.
- **CIVIC MATTERS:** There is a need to clean the pipelines to improve the water supply. Installing water boosters can help in increasing the water pressure. Furthermore, removing the strays and sending them to dog pounds/animal shelter can help do away with the problem of stray animals and dog bites.
- **ADMINISTRATIVE INTERVENTIONS:** To make the entire area feel safer and securer, **beat patrolling** is required at night times as well. Most importantly every corner must have e-surveillance CCTV cameras so that it acts as a deterrent for people with criminal minds, along with entry and exit gates of each sector and grain and vegetable market. Lastly, while certain areas under this jurisdiction require that police nakas' should be executed on regular intervals at various points of the sectors.

SAFETY SECURITY PLAN AREA: SECTOR 7

Area Profile (Approx. figures)

Tick the dominant demographic characteristics of the area:

Residential (Sector) SECTOR 7

Institutions	Number	List
Police Chowki	Nil	
Police Beat(s)	One	Near Sports Complex
Dispensary/ Health and Wellness Centre	One	Near Raj Bhawan
Community Health Centre (CHC)	Nil	
Hospital(s)/ Medical College	Nil	
Community Centre	Nil	
School/s	Three	One Govt., Two Private
College/s	Nil	
University	Nil	
Religious Institutions	Three	One Gurudwara, One Triveni Temple, One Arya Samaj Temple
Vital Installation (Mention names)	Nil	
Liquor Vends	One	
Mini Market	One	
Vending Zone	One	

Crime Scenario

Issues flagged by the citizens	Solutions suggested by the citizens
Eve teasing cases prevails at low intensity in the area mostly around the liquor vends. Mostly alcoholics are involved.	Residents suggested that a beat box should be there in that particular area.
Unemployment being the major reason for pushing children into child labour in the market area working in shops.	Awareness about child labour laws and punishing the offenders for the same.
Public drinking is in high prevalence in this area. Labour and drivers are mostly involved in this near liquor vend in 7C.	Police patrolling should be there to control the same
Addicts and unemployed youth are the perpetrators involved in theft activities in this sector.	Residents suggested fixing gates at the entrance and exit points.
Vehicle theft and snatching prevails in low intensity in this area usually by unemployed youth and drug addicts.	Installation of CCTV cameras in whole sector.

Spaces with Problems

Issues flagged by the citizens	Solutions suggested by the citizens
The most unsafe location in this area is juice corner in 7C market as more crowd (male) is there just passing away their time.	Installation of CCTV camera in that particular area.
Area near beat box is considered as area of	They suggested more social engagements for youths.

Issues flagged by the citizens	Solutions suggested by the citizens
street corner man. Whole sector 7C market is area with street vending and the area is very small making it congested.	Creating more vending zones.

Traffic

Issues flagged by the citizens	Solutions suggested by the citizens
Complete 7C area is unsafe in the absence of marked passages or zebra for pedestrian because of single road. KBDVAV area is considered as the most accident-prone area because of more crowd. Complete 7C area is facing over speeding issue as there are no speed breakers. 7C market is the area facing traffic congestion and haphazard parking issues less space and no enforcement.	Provision of one-way traffic was suggested. Provision of traffic lights was suggested. Speed breakers to be installed in that area. Marking of parking area and fixing the time lane wise was suggested.

Civic Matters

Issues flagged by the citizens	Solutions suggested by the citizens

Types of Disputes

Issues flagged by the citizens	Solutions suggested by the citizens
Tenant landlord disputes	Cooperation and mutual understanding is required.

Ways to make the area safer and secured

Desired Administrative Interventions and Action Plans

- Night patrolling in the parks should be administered.
- More CCTC cameras to be placed specially at religious places and entry and exit points.



Meeting with the Residents

SAFETY SECURITY PLAN AREA: SECTOR 26

Area Profile (Approx. figures)

Tick the dominant demographic characteristics of the area:

Residential (Sector)

Institutions	Number	List
Police Chowki	Nil	
Police Beat(s)	One	
Dispensary/ Health and Wellness Centre	One	
Community Health Centre (CHC)	Nil	
Hospital(s)/ Medical College	One	Homeopathic College and Hospital
Community Centre	Nil	
School/s	Two	Two Private One Govt.
College/s	Five	Two Khalsa College, One College of Eng. And Technology, NITT, MGIPA
University	Nil	
Religious Institutions	Two	One Gurudwara and One Temple
Vital Installation (Mention names)	Nil	
Liquor Vends	One	
Mini Market	One	
Vending Zone	One	

Crime Scenario

Issues flagged by the citizens	Solutions suggested by the citizens
High prevalence level of Eve teasing, child labour and theft in the area done by unemployed youths and labourer in sabji mandi and near tea stall and Dhaba. Theft takes place in whole market.	Police patrolling and installation of CCTV cameras to have a check on these crimes.

Spaces with Problems

Issues flagged by the citizens	Solutions suggested by the citizens
Most unsafe area is adjoining roads to the sector and thief passage at backside of the show rooms. Reason being less movement and no police patrolling in the area.	Police patrolling, Naka and beat box in the area to control these issues.
Parking area is usually the area of street corner men.	Providing beat box in this area.
Illegal vending in all the market area as the vending space is less in the zone.	Police patrolling and allotment of vending zones.

Traffic

Issues flagged by the citizens	Solutions suggested by the citizens
Most accident-prone area, area facing over speeding issues and haphazard parking is grain market due to high traffic, congested areas, and no proper parking space.	Speed breakers and Naka to avoid over speeding and to provide proper parking space.

Issues flagged by the citizens	Solutions suggested by the citizens
Illegal parking issue in whole vegetable market.	Provide define parking space.

Civic Matters

Issues flagged by the citizens	Solutions suggested by the citizens
Low water pressure and stray cattle problem in the area. Less power supply causes low water pressure.	Proper power supply and cattle shed was suggested for the same.

Types of Disputes

Issues flagged by the citizens	Solutions suggested by the citizens
-	-

Ways to make the area safer and secured

- More parking space to be provided and awareness related the same.
- More vending zones to be created.

Desired Administrative Interventions and Action Plans

- Beat patrolling to be increased in the market area.
- Installation of CCTV cameras in whole grain market.
- More streetlights in the area.
- Naka's at entry point of the market.

SAFETY SECURITY PLAN AREA: SECTOR 27

Area Profile (Approx. figures)

Tick the dominant demographic characteristics of the area:

Residential (Sector)

Institutions	Number	List
Police Chowki	One	-
Police Beat(s)	One	
Dispensary/ Health and Wellness Centre	One	
Community Health Centre (CHC)	One	-
Hospital(s)/ Medical College	Nil	
Community Centre	One	Near Press Club
School/s	Four	Two Govt. Two Private
College/s	Nil	-
University	Nil	-
Religious Institutions	Four	One Gurudwara, Three Temples
Vital Installation (Mention names)	One	Press Club
Liquor Vends	Three	
Mini Market	One	
Vending Zone	One	

Crime Scenario

Issues flagged by the citizens	Solutions suggested by the citizens
<p>Theft being the major crime prevailing in the area mostly done by the rag pickers due to poverty.</p> <p>Gambling, child labour, substance abuse and public drinking are some more crimes in the area with low prevalence. Mostly the offenders are youngsters, auto drivers, Dhaba owners and labour.</p>	<p>Police patrolling and installation of CCTV cameras in the area and service lanes.</p> <p>Strict action against offenders of child labour. Police patrolling to stop these activities.</p>

Spaces with Problems

Issues flagged by the citizens	Solutions suggested by the citizens
<p>Most unsafe area in the sector is Jain temple and dispensary area, reason being garbage dump.</p> <p>All service lanes are being used as thief passages due to poor illumination the area.</p> <p>Area with poor illumination on the walking path is near Jain temple and Jain hostel.</p> <p>Encroached walking path near petrol pump encroached by jhuggi Wala's.</p>	<p>To remove the garbage and relocate the dumping area.</p> <p>Installation of CCTV camera and streetlights.</p> <p>Installation of more streetlights and pruning of trees.</p> <p>strict against them according to the laws.</p>

Traffic

Issues flagged by the citizens	Solutions suggested by the citizens
27C is the area facing traffic congestion as there is no traffic light.	Installation of Traffic lights and CCTV cameras.

Civic Matters

Issues flagged by the citizens	Solutions suggested by the citizens
Dog bites and stray cattle problem is more prominent in the area as there is no action by MC as they have less manpower.	Regular caching of dogs and construction of cattle shed to take control on them.

Types of Disputes

Issues flagged by the citizens	Solutions suggested by the citizens

Ways to make the area safer and secured

- Streetlights in every service lane.
- Installation of CCTV cameras.

Desired Administrative Interventions and Action Plans

- CCTV installation at entry and exit points by the administration and also at every household by the residents themselves.
- More interaction of police and community.



Meeting with the Residents

SAFETY SECURITY PLAN AREA: SECTOR 28

Area Profile (Approx. figures)

Tick the dominant demographic characteristics of the area:

Residential (Sector)28-B__ (Residential Sector)

Institutions	Number	List
Police Chowki	One	-
Police Beat(s)	One	
Dispensary/ Health and Wellness Centre	One	
Community Health Centre (CHC)	One	-
Hospital(s)/ Medical College	One	Private Hospital
Community Centre	One	
School/s	One	Government School
College/s	Nil	-
University	Nil	-
Religious Institutions	Two	One Gurudwara, One Temple
Vital Installation (Mention names)	Nil	-
Liquor Vends	Two	
Mini Market	Two	
Vending Zone	One	

Crime Scenario

Issues flagged by the citizens	Solutions suggested by the citizens
<p>Eve teasing, gambling and substance abuse prevails at low level in the area and mostly the youngsters are involved in the same reason being congested area and addiction. Mini market and 28C being the major area.</p> <p>Child labour being practised by the Dhaba owners in the mini market area just because poverty of these children.</p> <p>Theft and snatching also at low prevalence level in open area and 28B mostly by the drug addicts.</p>	<p>Police patrolling in the area and beat box in this area too keep a check on these activities.</p> <p>Strict punishment to the offenders according to the law.</p> <p>Police patrolling and installation of CCTV cameras in the area to keep a check.</p>

Spaces with Problems

Issues flagged by the citizens	Solutions suggested by the citizens
<p>Service lanes are being used as thief passage because of poor illumination.</p> <p>Parks in this sector are the area with poor illumination on walking paths.</p> <p>Some packets of this area are quarrelsome localities because of some domestic fights.</p>	<p>Installation of more powerful lights in service lanes.</p> <p>Regular pruning of trees by the horticulture department.</p> <p>Counselling facilities to be made available for people dealing with matrimonial crisis.</p>

Traffic

Issues flagged by the citizens	Solutions suggested by the citizens
Area near gurudwara is the most accident-prone area as there are no speed breakers.	Construction of speed breakers in this area to avoid over speeding.
Market area is facing haphazard parking issues due to lack of awareness.	Awareness about duties of citizens to be created.

Civic Matters

Issues flagged by the citizens	Solutions suggested by the citizens
Dog bites and stray cattle problem in sector 28C area as there is less manpower to deal with these issues.	Hiring private agencies to catch stray dogs and construct more cattle sheds.

Types of Disputes

Issues flagged by the citizens	Solutions suggested by the citizens
Tenant landlord disputes and matrimonial disputes and reason being no cooperation and ego clashes.	Counselling is the best solution to deal with these kinds of issues.

Ways to make the area safer and secured

- Installation of CCTV camera near gurudwara and dispensary.

Desired Administrative Interventions and Action Plans

- Installation of CCTV cameras at various points in the sector including entry and exit points.



Meeting with the Residents

SAFETY SECURITY PLAN AREA: BAPU DHAM COLONY

Area Profile (Approx. figures)

Tick the dominant demographic characteristics of the area:

Residential (Sector) ___ Bapu Dham Colony

Institutions	Number	List
Police Chowki	One	
Police Beat(s)	Two	
Dispensary/ Health and Wellness Centre	Nil	
Community Health Centre (CHC)	Nil	
Hospital(s)/ Medical College	One	
Community Centre	One	
School/s	Four	One Govt. Three Private
College/s	Nil	
University	Nil	
Religious Institutions	Nil	
Vital Installation (Mention names)	Nil	
Liquor Vends	One	
Mini Market	Three	
Vending Zone	One	

Crime Scenario

Issues flagged by the citizens	Solutions suggested by the citizens
<p>Gambling, satta and public drinking are the highest prevalent crimes in the area mostly persons involved in these are drivers and unemployed youth. Park and green belt area, raj kabadi and liquor shop are some hotspots.</p> <p>Drug peddling, substance abuse, theft, snatching, and vehicle theft are some more crimes that prevails in the area but at low intensity. Mostly uneducated, unemployed and drug addicts are involved in this.</p>	<p>Police patrolling in the area, installation of beat box and making them aware about the laws and consequences.</p> <p>Installation of CCTV cameras, police patrolling and strict action against the offenders was suggested by the citizens.</p>

Spaces with Problems

Issues flagged by the citizens	Solutions suggested by the citizens
<p>Most unsafe location in the area is phase 3 as it is congested area.</p> <p>Phase 1 near 721 block is considered as area of street corner men</p>	<p>Presence of beat box is must.</p> <p>Awareness, education, and inculcation of value of time was suggested.</p>

Traffic

Issues flagged by the citizens	Solutions suggested by the citizens
<p>All the roads of the sectors are considered as accident prone area as the roads are very congested.</p>	<p>Speed breakers and traffic lights to be installed in the area.</p>

Issues flagged by the citizens	Solutions suggested by the citizens
Whole sector is facing haphazard parking issue as there is no proper parking space.	Proper marked and defined parking spaces to be provided.

Civic Matters

Issues flagged by the citizens	Solutions suggested by the citizens
Low water supply in whole colony is being faced by the residents due to interrupted water supply.	Proper water supply should be maintained.
Stray cattle problem in the green belt area.	Cattle shed be made to protect the strays.

Types of Disputes

Issues flagged by the citizens	Solutions suggested by the citizens

Ways to make the area safer and secured

- Awareness campaigns, nukkad natak and seminars regarding drug and substance abuse.

Desired Administrative Interventions and Action Plans

- Beat patrolling near green belt area to be increased.
- CCTV camera and streetlights in green belt area.



SAFETY SECURITY PLAN AREA: VEGETABLE MARKET

Area Profile (Approx. figures)

Tick the dominant demographic characteristics of the area:

Residential (Sector) Vegetable Market

Institutions	Number	List
Police Chowki	Nil	
Police Beat(s)	One	
Dispensary/ Health and Wellness Centre	One	
Community Health Centre (CHC)	Nil	
Hospital(s)/ Medical College	Nil	
Community Centre	Nil	
School/s	Nil	
College/s	Nil	
University	Nil	
Religious Institutions	Nil	
Vital Installation (Mention names)	Nil	
Liquor Vends	One	
Mini Market	One	
Vending Zone	One	

Crime Scenario

Issues flagged by the citizens	Solutions suggested by the citizens
High prevalence of eve teasing, child labour and theft in mandi area mostly done by labourer and unemployed youth.	Police patrolling, installation of CCTV cameras and awareness regarding the laws were suggested.

Spaces with Problems

Issues flagged by the citizens	Solutions suggested by the citizens
All market is facing the issue of illegal vending.	Daily checking by the competent authorities.

Traffic

Issues flagged by the citizens	Solutions suggested by the citizens
Whole market is facing the issue of over speeding and parking issues and grain market is the most accident-prone area. Reason being the congestion in the area.	Proper parking spaces to be provided.

Civic Matters

Issues flagged by the citizens	Solutions suggested by the citizens
Low water supply in whole grain market due to inappropriate water supply.	Appropriate power supply in the area to be maintained.

Types of Disputes

Issues flagged by the citizens	Solutions suggested by the citizens

Ways to make the area safer and secured

- Awareness campaigns regarding substance abuse.
- Regular meeting of police with community to discuss issues.

Desired Administrative Interventions and Action Plans

- Beat patrolling to be increased in whole area day and night.
- Whole grain market to be under e-surveillance.
- Installation of streetlights.
- Naka's at entry points.

III. SUB-DIVISION: SOUTH

VII. POLICE STATION-34

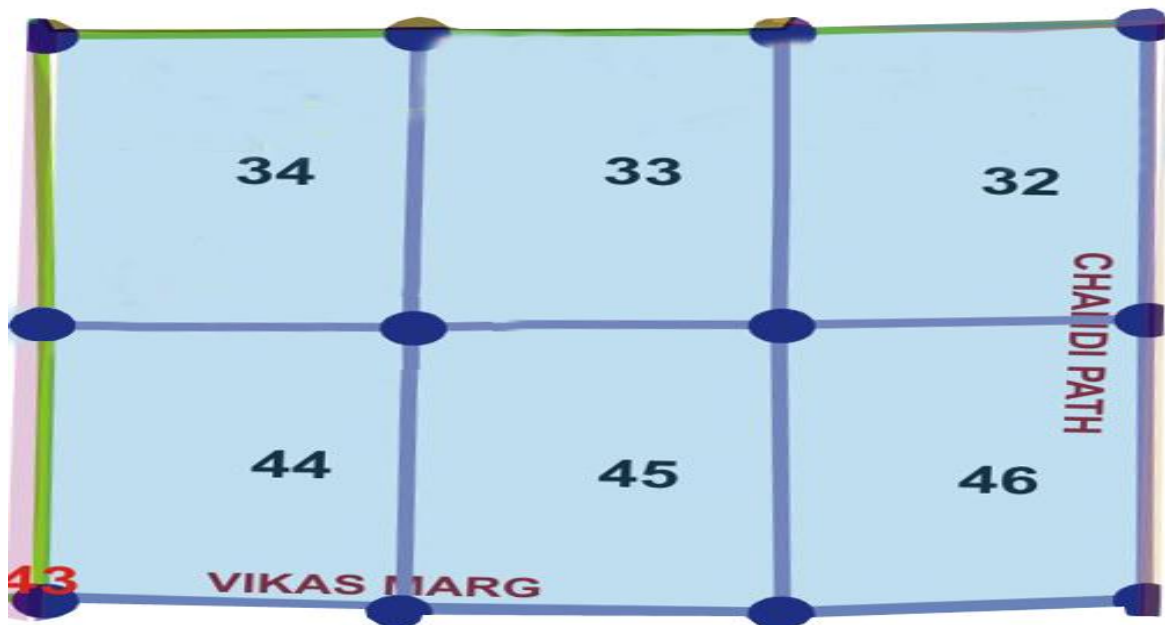
Date:31.05.2022

Name of the Nodal Officer: SI Jai Bhagwan 1576/CHG

1. Resources with the Police Station-34

Total Manpower with the Police station	Sanctioned		Posted/Available	
	Male	Female	Male	Female
Inspector	04	-	04	-
SI	03	01	02	01
ASI	20	03	19	03
HC	02	-	02	-
Constable	38	12	35	11
Other	-	-	-	-
Two-wheelers	09		09	
Four-wheelers	02		02	
Other Vehicles	-		-	

2. The area under the jurisdiction (in square kilometers) and MAP



3. Approximate population in the Police Station jurisdiction 2,50,000

4. Crime head-wise Incidents of Crime (2019, 2020,2021)

S. N.	Head	2019		2020		2021	
		Rep.	W/o	Rep.	W/o	Rep.	W/o
1.	Murder 302 IPC	03	03	03	03	01	01
2.	Attempt to Murder 307 IPC	03	03	04	04	02	02
3.	Culpable Homicide 304 IPC	-	-	02	02		
4.	Attempt to commit Culpable Homicide U/S 308 IPC	-	-	-	-		
5.	Abetment to commit suicide 306 IPC	-	-	-	-	02	01
6.	Dowry Death (304-B)	1	1	01	01		
7.	Kidnapping/Abduction(363-366, IPC	08	07	04	03	07	07
8.	Kidnapping for Ransom 364-A IPC	-	-	-	-		
9.	Rape 376 IPC (only)	12	09	01	01	01	
10.	Rape with POCSO Act			04	03	03	03
11.	377 IPC with POCSO Act			-	-		
12.	U/S 406/498A IPC	-	-	-	-		
13.	Eve-teasing 294 IPC	-	-	01	01		
14.	Molestation 354, 354A,354B,354C 509 IPC	06	02	03	02	05	04
15.	Molestation with POCSO Act			-	-		
16.	Stalking 354-D IPC	02	02	02	01		
17.	Hurt(Simple) 324 IPC	02	1	01	01	04	04
18.	Hurt(Grievous) 325-326 IPC	03	02	01	01	01	01
19.	Rioting 147-149 IPC	01	-	04	03	01	01
20.	Dacoity 395-398 IPC	-	-	-	-		
21.	Robbery 392-394 IPC	03	02	02	02		
22.	Snatching 356, 379 (A) IPC	27	07	18	04	15	12
23.	Burglary (Day) 380,454 IPC	04	-	03	01	02	01
24.	Burglary (Night) 380, 457 IPC	08	03	04	02		
25.	MV Theft(Two-wheeler) 379 IPC	52	16	35	10	32	05
26.	MV Theft(Four-wheeler) 379 IPC	12	1	15	02	07	02
27.	MV Theft(Three-wheeler) 379 IPC	01		01	-	04	
28.	Other Misc. Theft 379 to 382 IPC	26	11	17	03	23	10
29.	Cr. Trespass 448-453 IPC	06	06	01	-	02	01
30.	Accident(Fatal) 279, 304-A IPC	10	09	04	02	03	03
31.	Accident(Non-Fatal) 279,337,338 IPC	08	03	06	04	06	03
32.	Assault on Public Servant 332,353 IPC	05	05	01	01	01	
33.	Cheating 420 IPC	16	04	28	14	22	09
34.	Cr. Br. Of Trust 406-409 IPC	-	-	-	-	03	02
35.	Recovered Stolen Property 411 IPC	1	1	-	-	02	02
36.	188 IPC during Curfew/lockdown			46	46	07	07
37.	188 IPC (Other)			01	01	07	01
38.	Other Misc. IPC	17	15	07	05	08	03
39.	Total IPC	237	113	220	123	171	85
40.	Arms Act.	02	02	01	01	01	01
41.	Excise Act. (61-1-14)	09	09	06	06	03	03
42.	68 (1)(B) Punjab Police Act	43	43	06	06	06	06
43.	NDPS Act.	15	15	08	08	06	06
44.	Gambling Act.	09	09	06	06	08	08
45.	I.T. Act	02	-	-	-		
46.	Delhi PDPP Act			-	-	02	02
47.	Juvenile Justice Act			-	-	01	
48.	Misc. Act.	04	04	01	01	02	01
49.	Total Act.	84	82	28	28	29	27
50.	Grand Total	321	195	248	151	200	112

5. Jurisdiction of the Police Station

Indicator	Number	List Names
Sectors in the Police Station jurisdiction:	06	Sector-32, 33, 34, 44, 45, 46
Villages in the Police Station jurisdiction:	01	Village Burail
Municipal Wards:	04	Ward No. 14, 15, 16, 21
Slums/Colony(ies):	-	
Industrial Areas:	-	
Number of Schools:	32	PML SD Public School Sec 32C Chandigarh
		G.M.S.S School Sec 32D Chandigarh
		Govt. Model High School Sec 32D Chandigarh
		St. Annie Convent School Sec 32C Chandigarh
		Saupin's School Sec 32A Chandigarh
		SILVEROAK PREE SCHOOL SEC-32 d, Chandigarh
		Bhawan Vidyalay School Sec-33 Chandigarh
		Govt. Model Sen. Sec School Sec-33 Chandigarh
		Govt. Middle School Sec-33 Chandigarh.
		Tender Heart School Sec-33B Chandigarh.
		Govt Model School Sec-34 Chandigarh
		BRITISH SCHOOL SEC-44 Chandigarh
		GOVT. MODEL SR. SCHOOL SEC-44, CHANDIGARH
		DIVYA PUBLIC SCHOOL SEC-44 C
		ST. JOSEPH SCHOOL Sec-44 Chandigarh
		ST. XAVIERS SR. SCHOOL SEC-44, CHANDIGARH
		GOVT. MIDDLE SCHOOL BURAIL CHANDIGARH
		Govt. Sr. Sec. School Sec-45 Chandigarh.
		Ajit Kumar Singh School Sec-45A Chandigarh.
		Govt. Middle School Sector 45A Chandigarh
		St. Stephen School Sec 45B Chandigarh
		Govt. High School Sec-45C Chandigarh
		Baptist School Sec-45C, Chandigarh
		Govt. Middle School Burail
		Govt. Model Sen. Sec. School Sec-46D Chandigarh.
		Govt. Middle School Sec-46D Chandigarh.
		Northridge International School Sec-46A Chandigarh.
		Ashiana Public School Sec-46A Chandigarh.
		St. Stephens School Sec-46A Chandigarh.
		Kundan International School Sec-46B Chandigarh
		St. Marry School Sec-46B Chandigarh.
		Govt. High School Sec-46B Chandigarh.
Number of Colleges:	04	SD COLLEGE SEC-32 C CHANDIGARH
		DEV SAMAJ COLLEGE FOR WOMEN SEC 45 CHANDIGARH.
		GOVT. COLLEGE SEC-46B, CHANDIGARH
		DHANWANTARY COLLEGE MEDICAL COLLEGE -46
Number of Universities:	-	
Number of Banks:	39	
Number of vital Installations:	07	GMCH-32, UT Chandigarh
		Survey of India Sector-32-A, Chandigarh. 2600860 2603464
		Accountant General (Accounts) Office Secto-33-A, UT Chandigarh
		BJP Office Sector-33-A, Chandigarh.
		Piccadilly Square, Sector-34-A, UT Chandigarh

Indicator	Number	List Names
		All India Radio Station Sector-34, Chandigarh
		RPO Office, SCO no Sector-34-A, UT Chandigarh
The number of crime sensitive areas crime wise in the Police Station jurisdiction:		

**POLICE STATION-34: COMPILED ISSUES FLAGGED AND SOLUTIONS
SUGGESTED BY CITIZENS FROM AREAS:
(Areas: Sector 32, Sector 33, Sector 34, Sector 44, Sector 45 and Sector 46)**

Issues flagged by the citizens:

- **CRIMES:** The residents have addressed their concerns regarding cases pertaining to **public drinking** and **drug peddling** particularly due to a beer bar in Sector 32D, **snatching, vehicle theft** near the markets and colonies. Additionally, there are issues of **cyber scams** or **online frauds** in relatively high intensity. Along with cybercrimes, cases of **eve-teasing** are also high due to influx of outsiders in commercial areas. Due to migrants in commercial areas, people in are often found indulging in **gambling** near sector-34 park. Additionally, cases of **Child labour** are found in some of the shops in the area.
- **ROAD SAFETY:** Sector 32D market area is the most **accident-prone** area because of the hospital traffic. Issue of **over-speeding** by college students near SD College is quite terrifying as it is a threat to their own life and the lives of others on road. The streetlights are not in working conditions most part of this police’s jurisdiction and parts of the sector has issue of **street vending. Haphazard parking and illegal parking** are the concern of all residents. Lastly, the **market areas are encroached** by autos, rickshaws, and taxis.
- **CIVIC MATTERS:** **Poor water supply** and additionally parts of the area have issues of **stray animals and dog bites**.

Solutions suggested by the citizens:

- **CRIMES:** Residents feel that to overcome the problem of **public drinking**, it is important to spread **public awareness** as well as removing the beer bar will help put a stop on public drinking. **Police patrolling** is required outside schools to prevent drug peddling. Meanwhile, other issues like snatching and vehicle theft can be dealt by **installing high security cameras** in the market and the colony. **Cybercrime wings** of the police can eradicate or at least reduce the cases of online frauds etc. More strict and stringent laws are required to stop eve-teasing. Deputing **two policemen in the park** can be an effective solution from preventing gambling. **Enforcement** is required to stop child labour meanwhile, on the other hand police patrolling is equally essential.
- **ROAD SAFETY:** **Police patrolling** can be effective in terms of working towards making the colony feel secured. Moreover, the narrow unsafe roads such as the army flats in Sector 44D, must be broadened a little to ease the traffic. To do away with mobility issues, proper policing is required. **Installing traffic lights** near the market can help

reduce accident cases as it would regulate the hospital traffic. Providing **speed breakers** is an efficient and effective way to keep a check on speed and to solve the issue of over-speeding near colleges. Additionally, to keep a check on over-speeding, **high security camera and police nakas'** are required. Moreover, **parking area** should be provided opposite to 47 area to avoid traffic and congestion issues. Weekly check and **maintenance of streetlights** are important, additionally, high watt lights must be installed (LED Lights) to make the parks look illuminated. Marking of zebra line is important to help the pedestrians especially senior citizens wherever the issue of unsafe location arises within the area. Furthermore, paving out the parking area can reduce the parking issues of the residents. Wherever there is illegal vending, strict action by the MC or the estate office is required, and vending zones should be marked and allotted to the vendors. To prevent the problem of encroachment, proper police guidance is required. Only those buses that are used for school should be allowed to use the internal V4 road. Other than that, no other buses should be allowed to enter. Also, to avoid traffic congestions, **schools should be asked to make parking arrangements within their premises**. There should be **permanent divider** to make **separate entry and exit points** and no vehicle should be allowed to be parked on those points.

- **CIVIC MATTERS:** There is a need to **clean the pipeline** to improve the water supply and **water boosters** are needed to increase the water pressure. Furthermore, removing the strays and sending them to dog pounds/animal shelter can help do away with the problem of stray animals. **Illegal PGs must be sealed** and closed to avoid unnecessary harassments.
- **ADMINISTRATIVE INTERVENTIONS:** The entire sector must have streetlights and wherever streetlights already exist, they must be repaired timely. Immediate attention must be given to the issue of parking and parking spaces. High resolution camera should be provided to prevent snatching in the sector. Gates to be installed at three points in the sector. High voltage overhead wires pass through trees therefore, pruning of trees is required. Paying guests should be allowed through legal process and proper identification. Lastly, beat patrolling must be present at all times to monitor the area. Moreover, e-surveillance should be installed at the main entrance and exit of the markets within the jurisdiction.

SAFETY SECURITY PLAN AREA: SECTOR 32

Area Profile (Approx. figures)

Tick the dominant demographic characteristics of the area:

Residential (Sector)32

Institutions	Number	List
Police Chowki	1	-
Police Beat(s)	1	Beat Box 32-D
Dispensary/ Health and Wellness Centre	-	-
Community Health Centre (CHC)	-	-
Hospital(s)/ Medical College	1	Govt Medical College 32
Community Centre	-	-
School/s	5	SD School, St Anne's School, Govt Model High Sr Sec School, Saupin's School, Govt High School
College/s	1	SD Collage
University	-	-
Religious Institutions	1	Temple
Vital Installation (Mention names)	-	-
Liquor Vends	1	-
Mini Market	-	-
Vending Zone	-	-

Crime Scenario

Issues flagged by the citizens	Solutions suggested by the citizens
<p>The sector has addressed low cases of public drinking, snatching, vehicle theft inside and near the Sector's market and colony area.</p> <p>Additionally, here the residents have reported that there are issues of cyber scams or online frauds in high intensity.</p>	<p>Residents feel that to overcome the problem of public drinking, it is important to spread public awareness. Meanwhile, other issues can be dealt by installing high security cameras in the market and the colony.</p> <p>Activation of cybercrime wings of the police can eradicate or at least reduce the cases of online frauds etc.</p>

Spaces with Problems

Issues flagged by the citizens	Solutions suggested by the citizens
<p>The sector's colony is reportedly the most unsafe location as per people's opinion. Unsafety has arisen due to poverty and poor living conditions of residents of that area.</p> <p>Moreover, there is a beer bar in sector 32D's market that has increased public drinking and is a cause of concern for residents</p>	<p>Police patrolling can be effective in terms of working towards making the colony feel secured</p> <p>Residents feel removing the beer bar will help put a stop on public drinking</p>

Traffic

Issues flagged by the citizens	Solutions suggested by the citizens
<p>Sector 32-33 lights are the most unsafe locations in terms of its accessibility to market and other public places due to Government Medical College and Hospital and the market area.</p> <p>Also, sector-32D market is the most accident-prone area due to hospital traffic.</p> <p>Lastly, near SD College there is a constant issue with over-speeding mostly done by college students putting a threat to their own life and the lives of others.</p>	<p>To do away with mobility issues, proper policing is required.</p> <p>Installing traffic lights near the market can help reduce accident cases.</p> <p>Providing speed breakers is an efficient way to keep a check on speed.</p>

Civic Matters

Issues flagged by the citizens	Solutions suggested by the citizens
<p>Dog bites is a most common issue found in this sector especially near the school and temple which is often due to devotees offering eatable to dogs.</p>	<p>the authorities must catch hold of these stray dogs and send them to outside areas.</p>

Types of Disputes

Issues flagged by the citizens	Solutions suggested by the citizens
-	-

Ways to make the area safer and secured

Illegal PGs must be sealed and closed to avoid unnecessary harassments. Moreover, parking area should be provided opposite to 47 area to avoid traffic and congestion issues.

Desired Administrative Interventions and Action Plans

beat patrolling must be present at all times to monitor the area. Moreover, e-surveillance should be installed at the main entrance and exit of the market. The entire sector must have streetlights and wherever streetlights already exist, they must be repaired timely.



Meeting with the Residents

SAFETY SECURITY PLAN AREA: SECTOR 33

Area Profile (Approx. figures)

Tick the dominant demographic characteristics of the area:

Residential (Sector) 33 Residential

Institutions	Number	List
Police Chowki	-	-
Police Beat(s)	1	Police Beat box 33B
Dispensary/ Health and Wellness Centre	1	Civil Dispensary
Community Health Centre (CHC)	-	-
Hospital(s)/ Medical College	-	-
Community Centre	1	Community Centre
School/s	4	Bhavan Vidyalaya, Govt model senior School, Govt primary School, Tender Heart School
College/s	-	-
University	-	-
Religious Institutions	-	-
Vital Installation (Mention names)	-	-
Liquor Vends	-	-
Mini Market	1	Sector 33 A
Vending Zone	-	-

Crime Scenario

Issues flagged by the citizens	Solutions suggested by the citizens
The sector has addressed low cases of public drinking, snatching, vehicle theft inside and near the Sector's market and parking area.	High security camera and police patrolling can address these issues more effectively.

Spaces with Problems

Issues flagged by the citizens	Solutions suggested by the citizens
The streetlights are not in working conditions in the sector and parts of the sector has issue of street vending.	Weekly check and maintenance of streetlights are important.

Traffic

Issues flagged by the citizens	Solutions suggested by the citizens
<p>Accessibility to market and other public places is unsafe due to Sector 32-33 and Sector 33-34 chowk.</p> <p>During the night, the sector faces over-speeding issues.</p> <p>Haphazard parking and illegal parking are the concern of all residents,</p>	<p>Marking of zebra line is important to help the pedestrians especially senior citizens</p> <p>To keep a check on over-speeding, high security camera and police nakas' are required.</p> <p>Paving out the parking area can reduce the parking issues of the residents.</p>

Civic Matters

Issues flagged by the citizens	Solutions suggested by the citizens
<p>There is a problem of poor water supply in the entire sector occasionally.</p> <p>Dog bites is a most common issue found in Sector-33D particularly.</p> <p>The sector faces issues with strays everywhere in the locality.</p> <p>There is an issue with continuous lack of power supply in the sector</p>	<p>There should be a regular supply of water at all times.</p> <p>Dog shelter must be provided within the sector and all the strays must be sterilized.</p> <p>The stray cattle must be sent to cow shelter.</p> <p>The government must ensure power supply in the sector.</p>

Types of Disputes

Issues flagged by the citizens	Solutions suggested by the citizens
-	-

Ways to make the area safer and secured

Immediate attention must be given to the issue of parking and parking spaces.

Desired Administrative Interventions and Action Plans

Beat patrolling is required on government school road and in the entire sector, both day and night. There must be e-surveillance through CCTV cameras at all entry and exit points of the sectors including the parks within the sector. The streetlights must be checked and maintained on regular basis. There should be nakas' at the sector 32-33 chowk as well as sector 33-34 chowk.



Meeting with the Residents

SAFETY SECURITY PLAN AREA: SECTOR 34

Area Profile (Approx. figures)

Tick the dominant demographic characteristics of the area:

Residential (Sector)- 34

Institutions	Number	List
Police Chowki	01	
Police Beat(s)	01	
Dispensary/ Health and Wellness Centre	01	
Community Health Centre (CHC)	-	
Hospital(s)/ Medical College	-	
Community Centre	-	
School/s	01	Govt School
College/s	-	
University	-	
Religious Institutions	01	Gurudwara Sahib, Mandir
Vital Installation (Mention names)	-	
Liquor Vends	2	
Mini Market	1	
Vending Zone	-	

Crime Scenario

Issues flagged by the citizens	Solutions suggested by the citizens
<p>The cases of eve-teasing are quite high in the sector, mostly by people from nearby due to influx of outsiders in commercial areas.</p> <p>People in the commercial area are often found indulging in gambling near sector-34 park, this is due to the influx of migrants in commercial area.</p> <p>Similarly, drug peddling is found near the school area, again due to influx of outsiders.</p> <p>Issues like public drinking, snatching, vehicle theft and vehicle damage are quite prominent in the sector, either in the park, or market and residential area respectively due to poverty and outsiders being allowed in the sector.</p>	<p>More strict and stringent laws are required to stop eve-teasing.</p> <p>Deputing two policemen in the park can be an effective solution from preventing gambling.</p> <p>Police patrolling is required outside schools to prevent drug peddling.</p> <p>Police patrolling and high security cameras are needed to curb these crimes.</p>

Spaces with Problems

Issues flagged by the citizens	Solutions suggested by the citizens
<p>Market area is usually the most unsafe area</p> <p>Sector 34 park has poor illumination which allows people to drink publicly</p>	<p>CCTV should be installed in the markets.</p> <p>High watt lights must be installed (LED Lights) to make the park look illuminated and secondly, police patrolling is required to put a stop to public drinking.</p>

Issues flagged by the citizens	Solutions suggested by the citizens
Illegal encroachments and illegal vending are a cause of concern.	Strict action by the MC or the estate office is required, and vending zones should be marked and allotted to the vendors.

Traffic

Issues flagged by the citizens	Solutions suggested by the citizens
The entire sector faces troubles due to accidents and over speeding owing to heavy traffic.	One way traffic system is required to regulate them.
Moreover, the sector's market area is encroached by autos, rickshaws and taxis.	Proper police guidance is required to stop the encroachment.

Civic Matters

Issues flagged by the citizens	Solutions suggested by the citizens
The residential area has issues with respect to poor water supply and stray cattle as well as increased vendors inside the locality.	Regular water supply must be ensured. Secondly, MC/ estate office must take strict actions against the problem of strays and vending zones be allocated to vendors to avoid hassle.

Types of Disputes

Issues flagged by the citizens	Solutions suggested by the citizens
-	-

Ways to make the area safer and secured

High resolution camera should be provided to prevent snatching in the sector. Gates to be installed at three points in the sector. High voltage overhead wires pass through trees therefore, pruning of trees is required. Paying guests should be allowed through legal process and proper identification.

Desired Administrative Interventions and Action Plans

Beat patrolling is required on government school road and in the entire sector, both day and night. There must be e-surveillance through CCTV cameras at all entry and exit points of the sectors including the parks within the sector. The streetlights must be checked and maintained on regular basis. There should be nakas' at the sector



Meeting with the Residents

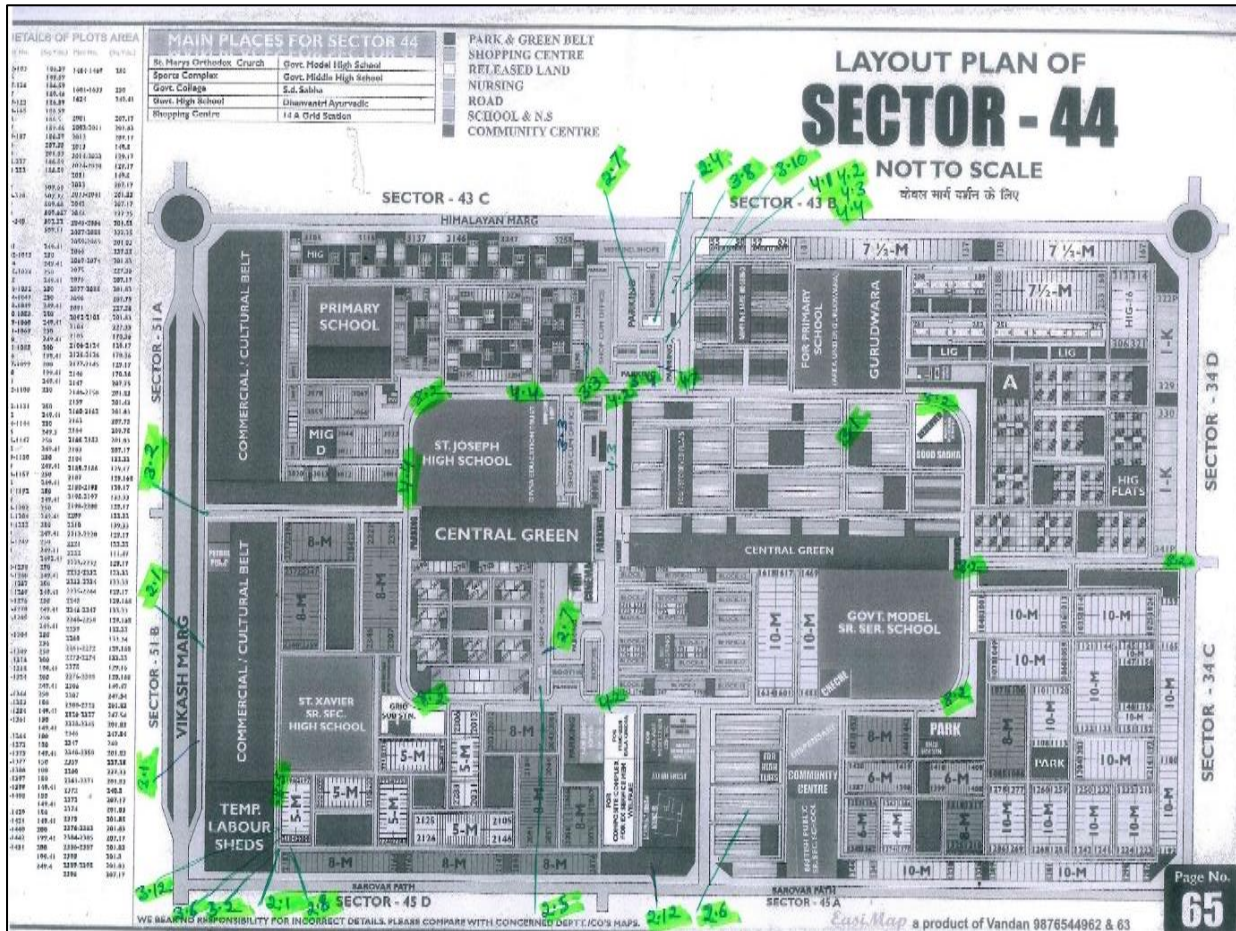
SAFETY SECURITY PLAN AREA: SECTOR 44

. Area Profile (Approx. figures)

Tick the dominant demographic characteristics of the area:

Residential (Sector)__(Residential Sector)

Institutions	Number	List
Police Chowki	Nil	-
Police Beat(s)	One	
Dispensary/ Health and Wellness Centre	One	
Community Health Centre (CHC)	Nil	-
Hospital(s)/ Medical College	One	Chaitanya Hospital
Community Centre	One	
School/s	Four	Government School, Saint Joseph, Saint Xavier, Divya Public School
College/s	Nil	-
University	Nil	-
Religious Institutions	3	One Gurdwara, Two Mandirs
Vital Installation (Mention names)	Nil	-
Liquor Vends	Two	
Mini Market	One	
Vending Zone	One	



Crime	Spaces with Problems	Traffic	Desired Administrative Interventions and Action Plan
<p>2.1 Eve-teasing</p> <p>2.4 Child labour</p> <p>2.5 Drug Peddling</p> <p>2.6 Substance abuse</p> <p>2.7 Public Drinking</p> <p>2.8 Theft</p> <p>2.12 Flesh Trading</p>	<p>3.1 Unsafe Locations in the area</p> <p>3.2 Thief Passages</p> <p>3.3 Stretches with no streetlights</p> <p>3.4 Areas with poor illumination on the walking path</p> <p>3.5 Public Drinking</p> <p>3.6 Areas of Street corner men</p> <p>3.8 Areas with Illegal Vending</p> <p>3.9 Areas with Street Vending</p> <p>3.10 Encroached Walking paths</p> <p>3.12 Most Crime Prone Areas</p>	<p>4.1 Locations where accessibility to markets and other public places is unsafe in the absence of marked passages or Zebra for pedestrians specifically senior citizens.</p> <p>4.2 Most accident-prone areas</p> <p>4.3 Areas facing Over speeding issues</p> <p>4.4 Areas facing usual traffic congestions</p> <p>4.5 Areas facing haphazard parking issues</p> <p>4.7 Area encroached as Auto, Rickshaw, and Taxi stands</p>	<p>8.2 e-Surveillance (CCTV Cameras)</p> <p>8.5 Police Beat</p>

Crime Scenario

Issues flagged by the citizens	Solutions suggested by the citizens
<p>The cases of eve-teasing are quite visible in the sector, mostly by people from nearby due to influx of outsiders (from Burail and labour sheds) in sector 44-C residential area.</p> <p>Low cases of child labour, drug peddling, substance abuse and public drinking have been observed by the residents either in khokha market of sector 44-C or 44-B in front of British school, the main reason for such crimes is poverty.</p> <p>Cases of theft, snatching, vehicle damage and theft have also been a cause of concern for the residents near Burail and labour shed.</p> <p>The sector has also observed flesh trading of women from Burail in the park adjacent to Shri laxmi Narayan Mandir due to extreme poverty condition.</p>	<p>Police beat is required for keeping a check.</p> <p>Enforcement is required to stop child labour meanwhile, on the other hand police patrolling is equally essential.</p> <p>Police beat and patrolling is highly recommended.</p> <p>Thorough enforcement is required.</p>

Spaces with Problems

Issues flagged by the citizens	Solutions suggested by the citizens
<p>44A area behind Sood Bhavan and in front of Gurdwara Shri Bagh Shaheedan as well as sector 44 C Petrol pump road facing sector 51 are the most unsafe locations due to less public movement and proximity to labour sheds.</p> <p>Secondly, the passage behind Chaitanya hospital in sector 44-C, road opening from sector 44-C and 44-D toward sector 51 behind 44-C petrol pump has become a thief passage.</p> <p>There are no streetlights on the Back Streets of Sector 44 D and 44C markets' Shop Cum Offices.</p> <p>Sector-44D market area in front of small both facing V4 road has poor illumination on the walking paths.</p> <p>Adjacent to the labour shed, the area is filled with street corner men as there is a passage from the labour shed to enter the residential area of sector 44-C. in the evening labour drinks up there and are often found sleeping there too.</p> <p>The entire sector faces issues with illegal vending particularly in market area of sector 44-B and street vending because of lack of police enforcement.</p> <p>Most crime prone areas the sector 44-C facing Sector-51 which is adjacent to Burail due to its proximity to labour shed and khokha market.</p>	<p>Police beat and patrolling is highly recommended.</p> <p>-</p> <p>Installation of streetlights is needed.</p> <p>Pruning of trees is essential for illuminate the paths.</p> <p>Police beat and patrolling is highly recommended.</p> <p>These areas need police enforcement and patrolling from time to time.</p> <p>These areas need police enforcement and patrolling from time to time.</p>

Traffic

Issues flagged by the citizens	Solutions suggested by the citizens
<p>From Army flats in Sector 44A to market in Sector 44 D near sector 44 and sector 43 light points, these specific areas are the most unsafe locations because of heavy traffic.</p> <p>Where the road between garden of annuals meets the T points with sector 44D market, and the side road being adjacent to Shaheed Udham Singh Bhavan, this makes the area prone to accidents and over-speeding mainly due to speeding and rash driving. Moreover, there are two schools in 44D hence, traffic from that side also emerges on this road and the buses after refuelling the fuel tanks from the petrol pump of 44c also come out from this intersection, which is dangerous leading to more accidents and traffic congestions.</p> <p>there's haphazard parking issue in Sector-44-D market road between vending zone and small booth majorly because of no enforcement.</p> <p>Lastly, the area is encroached by auto drivers,</p>	<p>Requires road broadening to ease the traffic.</p> <p>Speed breakers are very important to provide road accidents. Only those buses that are used for school should be allowed to use the internal V4 road. Other than that, no other buses should be allowed to enter. also, to avoid traffic congestions, schools should be asked to make parking arrangements within their premises.</p> <p>There should be permanent divider to make separate entry and exit points and no vehicle should be allowed to be parked on those points.</p>

Issues flagged by the citizens	Solutions suggested by the citizens
rickshaw pullers and taxi drivers specifically in the parking area in Sector 44-D market near police beat. The major cause behind this is that the unknown vehicles bearing registration numbers of places out of Chandigarh remain parked in the market.	Thorough police checking should be done to stop the encroachment.

Civic Matters

Issues flagged by the citizens	Solutions suggested by the citizens
In summers, the entire area faces the issue of low water pressure, and the problem of stray dogs is quite prevalent.	-

Types of Disputes

Issues flagged by the citizens	Solutions suggested by the citizens
There is parking dispute in the sector due to lack of parking space and an ever-increasing number of vehicles in the premises.	Community parking is required and regulation on the number of vehicles per household must be done.

Ways to make the area safer and secured

CCTV surveillance on V4 and V5 roads especially on every turning point must be installed.

Desired Administrative Interventions and Action Plans

CCTV surveillance on V4 and V5 roads especially on every turning point must be installed. Additionally, police beat must be installed in Sector 44-C near the labour shed on petrol pump road.



Meeting with the Residents

SAFETY SECURITY PLAN AREA: 45

Area Profile (Approx. figures)

Tick the dominant demographic characteristics of the area:

Residential (Village)

Institutions	Number	List
Police Chowki	1	
Police Beat(s)	1	
Dispensary/ Health and Wellness Centre	Nil	
Community Health Centre (CHC)	Nil	
Hospital(s)/ Medical College	1	Kidney hospital
Community Centre	1	
School/s	9	<ol style="list-style-type: none"> 1. Government sen sec 2. Si. Stephen school 3. Ajit Karam school 4. Bapist School 5. Govt. Model Middel School 6. Govt Moel Sen Sec School 7. Govt. High School 8. Govt Middle School 9. BhatriyaAadarshVidyaaya School
College/s	1	Dec Smaj for girls
University	Nil	
Religious Institutions	10	Mandir 7, Gurudwara 4, 3 Masjid
Vital Installation (Mention names)		
Liquor Vends	3	
Mini Market	1	
Vending Zone	Nil	

Crime Scenario

Issues flagged by the citizens	Solutions suggested by the citizens
<p>The cases of eve-teasing are quite visible in the sector, near the park.</p> <p>The cases pertaining to drug peddling are very high in the sector.</p> <p>However, other crimes such as gambling, satta, child labour, public drinking, snatching, and vehicle theft are relatively low and found mostly in Burail or the forest land, near the market.</p>	<p>CCTV cameras are required for surveillance.</p> <p>-</p> <p>-</p>

Spaces with Problems

Issues flagged by the citizens	Solutions suggested by the citizens
<p>Parks within the sector are the most unsafe locations.</p> <p>There are hardly any streetlights on the green belt in sector 45-46 and in Sector 45-C.</p>	<p>-</p> <p>-</p>

Issues flagged by the citizens	Solutions suggested by the citizens
<p>Additionally, the market area is poorly lit for the pedestrians.</p> <p>Residents are facing problems due to public drinking in the park.</p> <p>There are street corner men often found near Sector 34-35 lights.</p> <p>Burial has issues of illegal vending and street vending which requires attention.</p>	<p>-</p> <p>-</p> <p>-</p> <p>-</p>

Traffic

Issues flagged by the citizens	Solutions suggested by the citizens
Sector 45-C has issues with accessibility to markets and other public places, making it unsafe for people	CCTV cameras are required for surveillance.

Civic Matters

Issues flagged by the citizens	Solutions suggested by the citizens
-	-

Types of Disputes

Issues flagged by the citizens	Solutions suggested by the citizens
-	-

Ways to make the area safer and secured

Need for installing CCTV cameras on every entry point.

Desired Administrative Interventions and Action Plans

Need for installing CCTV cameras on every entry point, particularly at the main street on the Sector 46-C lights.

Lastly, near Government college, there should be a provision for Nakas'.



Meeting with the Residents

SAFETY SECURITY PLAN AREA: SECTOR 46

Area Profile (Approx. figures)

Tick the dominant demographic characteristics of the area:

Residential (Village)

Institutions	Number	List
Police Chowki	1	
Police Beat(s)	1	
Dispensary/ Health and Wellness Centre	Nil	
Community Health Centre (CHC)	1	
Hospital(s)/ Medical College	1	Kidney hospital
Community Centre	1	
School/s	4	
College/s	1	Post graduate college
University	Nil	
Religious Institutions	2	Mandir 1, Gurudwara 1
Vital Installation (Mention names)		
Liquor Vends	2	
Mini Market	1	
Vending Zone	1	

Crime Scenario

Issues flagged by the citizens	Solutions suggested by the citizens
-	-

Spaces with Problems

Issues flagged by the citizens	Solutions suggested by the citizens
The green belt near the petrol pump is deemed to be the most unsafe location in this area.	-

Traffic

Issues flagged by the citizens	Solutions suggested by the citizens
The temple area within the sector is the most unsafe area to access.	-

Civic Matters

Issues flagged by the citizens	Solutions suggested by the citizens
-	-

Types of Disputes

Issues flagged by the citizens	Solutions suggested by the citizens
The residents generally suffer from parking disputes here specifically in residential area of Sector 46-B and C.	-

Ways to make the area safer and secured

Need for security guard in Sector 46-C market to regulate the parking issue and the residents want to get rid of the street vendors problem in the sector.

Desired Administrative Interventions and Action Plans

Need for installing CCTV cameras on every entry point, particularly at the main street on the Sector 46-C lights



Meeting with the Residents

VIII. POLICE STATION-31

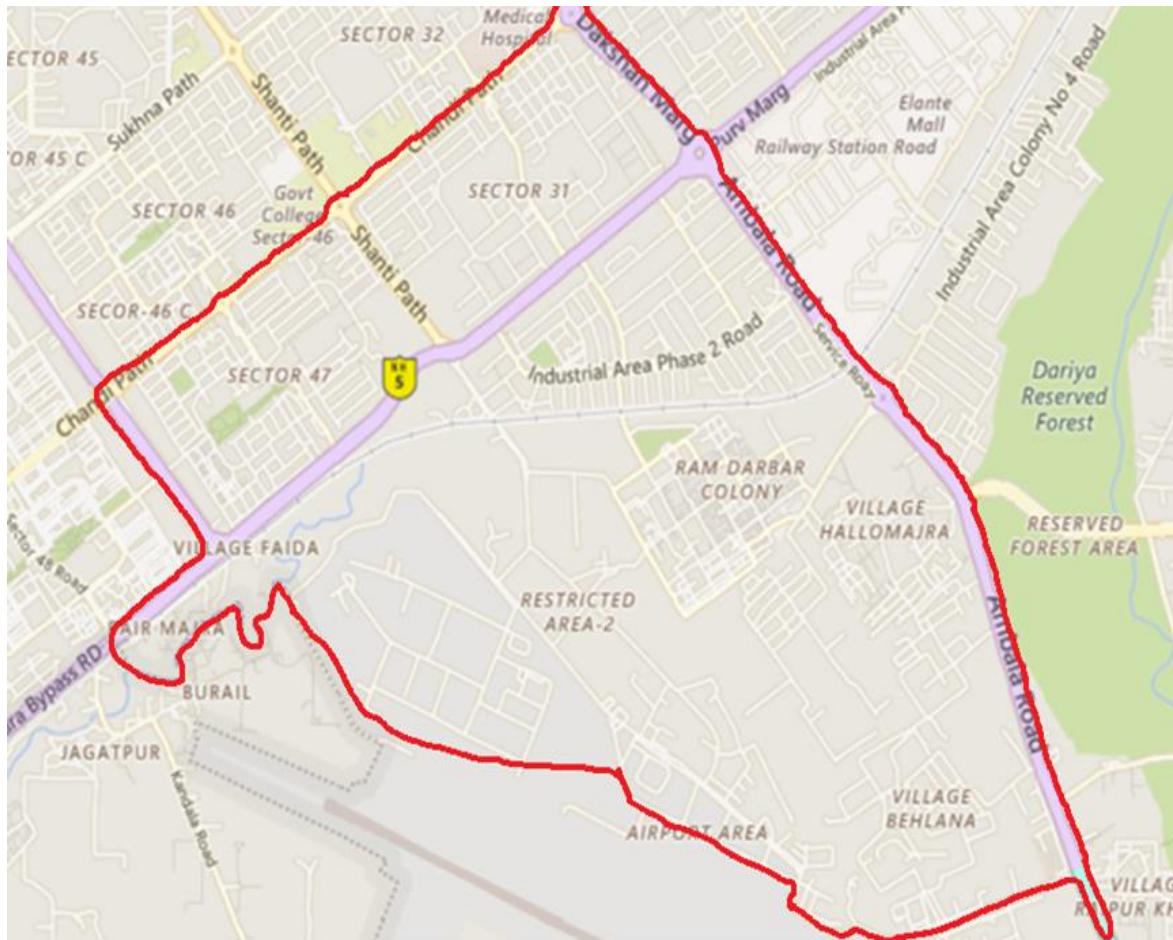
Date: 31.05.2022

Name of the Nodal Officer: L/SI Kulwinder Kaur, 1079/CHG

1. Resources with the Police Station

Total Manpower with the Police station	Sanctioned		Posted/Available	
	Male	Female	Male	Female
Inspector			04	-
SI			02	01
ASI			14	01
HC			04	-
Constable			31	19
Other			14	04
Two-wheelers			11	
Four-wheelers			3	
Other Vehicles			-	

2. The area under the jurisdiction (in square kilometers) and MAP



3. Approximate population in the Police Station jurisdiction- Approximately 3,73,792

4. Crime head-wise Incidents of Crime (2019, 2020, 2021)

S. N.	Head	2019		2020		2021	
		Rep	W/o	Rep	W/o	Rep	W/o
1.	Murder 302 IPC	2	1	3	3	4	4
2.	Attempt to Murder 307 IPC	4	3	5	5	2	2
3.	Culpable Homicide 304 IPC	-	-	-	-	0	0
4.	Attempt to commit Culpable Homicide U/S 308 IPC	-	-	-	-	1	1
5.	Abetment to commit suicide 306 IPC	-	-	-	-	0	0
6.	Dowry Death (304-B)	1	1	-	-	0	0
7.	Kidnapping/Abduction(363-366, IPC	30	25	16	13	20	15
8.	Kidnapping for Ransom 364-A IPC	-	-	-	-	0	0
9.	Rape 376 IPC (only)	11	11	1	1	0	0
10.	Rape with POCSO Act	-	-	5	4	4	3
11.	377 IPC with POCSO Act	-	-	-	-	0	0
12.	U/S 406/498A IPC	-	-	-	-	0	0
13.	Eve-teasing 294 IPC	-	-	-	-	0	0
14.	Molestation 354, 354A,354B,354C 509 IPC	8	6	-	-	4	4
15.	Molestation with POCSO Act	-	-	-	-	2	2
16.	Stalking 354-D IPC	-	-	-	-	0	0
17.	Hurt(Simple) 324 IPC	1	1	1	1	6	6
18.	Hurt(Grievous) 325-326 IPC	1	1	-	-	0	0
19.	Rioting 147-149 IPC	6	5	2	2	3	3
20.	Dacoity 395-398 IPC	1	1	-	-	0	0
21.	Robbery 392-394 IPC	1	-	1	1	2	1
22.	Snatching 356, 379 (A) IPC	11	10	5	4	13	11
23.	Burglary (Day) 380,454 IPC	1	-	2	2	0	0
24.	Burglary (Night) 380, 457 IPC	18	13	9	-	7	7
25.	MV Theft(Two-wheeler) 379 IPC	25	12	19	4	12	7
26.	MV Theft(Four-wheeler) 379 IPC	8	1	6	1	0	0
27.	MV Theft(Three-wheeler) 379 IPC	1	1	4	1	0	0
28.	Other Misc. Theft 379 to 382 IPC	25	12	6	-	15	6
29.	Cr. Trespass 448-453 IPC	2	1	1	-	1	1
30.	Accident(Fatal) 279, 304-A IPC	12	8	2	1	13	9
31.	Accident(Non-Fatal) 279,337,338 IPC	19	14	6	4	10	7
32.	Assault on Public Servant 332,353 IPC	-	-	2	2	1	1
33.	Cheating 420 IPC	11	4	8	3	9	2
34.	Cr. Br. Of Trust 406-409 IPC	3	2	1	-	1	0
35.	Recovered Stolen Property 411 IPC	-	-	1	1	0	0
36.	188 IPC during Curfew/lockdown	-	-	67	67	10	10
37.	188 IPC (Other)	-	-	3	3	3	1
38.	Other Misc. IPC	7	7	6	6	8	6
39.	Total IPC	209	129	182	129	151	109
40.	Arms Act.	-	-	4	4	2	2
41.	Excise Act. (61-1-14)	42	42	36	35	23	23
42.	68 (1)(B) Punjab Police Act	-	-	3	3	1	1
43.	NDPS Act.	28	28	13	13	9	9
44.	Gambling Act.	19	18	5	5	10	10
45.	I.T. Act	4	4	-	-	1	0
46.	Delhi PDPP Act	1	-	-	-	0	0
47.	Juvenile Justice Act	-	-	1	-	0	0
48.	Misc. Act.	4	2	-	-	0	0
49.	Total Act.	98	94	62	60	46	46
50.	Grand Total	307	223	244	189	197	155

5. Jurisdiction of the Police Station

Indicator	Number	List Names
Sectors in the Police Station jurisdiction:	02	Sector-31 & sector-47
Villages in the Police Station jurisdiction:	03	Hallo Majra, Faidan and Behlana
Municipal Wards:	03	Sector-47 + Faidan Ramdarbar Hallomajra + Behlana
Slums/Colony(ies):	01	Ramdarbar Phase-I & II
Industrial Areas:	01	Phase-II
Number of Schools:	20	K V Sec-31 Chandigarh
		Govt Model High School Sec 31 Chandigarh
		Kendriya Vidyalaya Senior Secondary School Sec-47 Chandigarh
		Kendriya Vidyalaya Parshanik Sahka
		Mount Carmel School Sector-47 B Chandigarh
		Govt High School Sec 47 A Chandigarh
		Govt Model Senior Secondary School Sector 47 D Chandigarh
		Green Satel Public School Sec 47 C Chandigarh
		Govt High School Main Mkt Hallo Majra Chandigarh
		Sat Guru Sai Public School S# 428 Deep Complex
		Vinay Public School R/o # 201 H/Majra Chandigarh
		Bloom Public School # 1549, Deep Complex, Hallo Majra, Chandigarh
		Annameep Public School. Hallo Majra, Chandigarh
		Shiva Public School Plot No. 1767, Deep Complex, Hallo Majra, Chandigarh
		Govt High School Karsan Ph-I R/D Chandigarh
		Govt Model Sr Sec School Karsan RD Ph-II Chandigarh
		Govt Sr. Sec School Behlana Chandigarh
Angle Public School Near CRPF Gate		
Global Public School Behalana		
Jagjivan Ram Public School Behalana		
Number of Colleges:	-	-
Number of Universities:	-	-
Number of Banks:	23	-
Number of vital Installations:	7	PHD Chamber Sector 31 A Chandigarh
		CII Building Sector 31 A Chandigarh
		FCI Building SCO no. 34 to 38 Sector 31 A Chandigarh
		Powerhouse Sub Division 66 KV near Mahakali Mandir Ram Darbar Chandigarh Complaint office
		BSNL office plot no. 6 Ind. Area Ph-II Chandigarh
		Passport Sewa Kender Adarsh Mall Plot No. 5 Ph-II Ind.

Indicator	Number	List Names
		Area Chandigarh
		Technical Airport, Behlana, Chandigarh
The number of crime sensitive areas crime wise in the Police Station jurisdiction:	03	Ramdarbar Phase-I & II and Hallomajra

**POLICE STATION-31: COMPILED ISSUES FLAGGED AND SOLUTIONS
SUGGESTED BY CITIZENS FROM AREAS:
(Areas: Sector 31, Sector 47, Industrial Area Ph-II, Village Hallo Majra, Village Behlana, Ram Darbar, Village Faidan)**

Issues flagged by the citizens:

- **CRIMES:** There are a few cases of **gambling and drug peddling** in the sector particularly in the parks i.e., the green belt of the sector. However, there are very high cases of **public drinking** in the market after 8PM every day. Crimes like **theft and snatching** are also present especially near the railway line and under the bridge of the Industrial Phase. Moreover, **theft and damage of vehicles** also takes places in this police's jurisdiction.
- **ROAD SAFETY:** The forest land within this location is the most unsafe location in this area, along with the Tribune Chowk. The **walking paths** are mostly **poorly lit**. Additionally, there are **no streetlights near dispensary** and even the powerhouse near mandi ground has poor illumination The market area of this jurisdiction is prone to accidents and illegal parking issues especially by residents residing in housing board flats. There is **no zebra crossing on the V4 and V5 roads** of the locality, **causing inaccessibility** to the markets and other public places.
- **CIVIC MATTERS:** The main market suffers from poor water supply as the market opens at 9:00AM and the water supply goes by then.

Solutions suggested by the citizens:

- **CRIMES:** **Police patrolling** is highly recommended in the green belt. Additionally, near the market area, under the bridge and railway line to keep a check on public drinking, theft etc. police patrolling as well as **installation of CCTV cameras** is highly recommended. The police must take action to **remove illegal colonies** within the sector to prevent theft and snatching. The **entry and exit gates should be channelized** to prevent theft and damage of vehicles. Therefore, there should only be one gate.
- **ROAD SAFETY:** It is necessary to install CCTV cameras for e-surveillance in unsafe areas along with the need to **mark zebra crossing** to avoid inaccessibility. The poorly illuminated paths need to be renovated. **Streetlights must be installed** on this area. A new path should be constructed near the powerhouse. The accident-prone areas must have **CCTV cameras for e-surveillance** along with **installation of speed breakers**. There is a need to **provide parking space** to the residents to do away with illegal parking and mobility issues. Zebra crossing should be made on the V4 and V5 roads. The traffic

should be managed by the traffic police and local police. **Police patrolling and enforcement** can help eradicate the problem of illegal vending.

- **CIVIC MATTERS:** Changing the timings of water supply as per the need of the shop owners, preferably having water supply in the market area from 9AM onwards. Need for boosting the water pumps for increasing pressure.
- **ADMINISTRATIVE INTERVENTIONS:** Beat patrolling is required on government school road and in the entire sector, both day and night. There must be e-surveillance through CCTV cameras at all entry and exit points of the sectors including the parks, schools, and religious institutions within the sector. The streetlights must be checked and maintained on regular basis. There should be nakas' at the sector.

SAFETY SECURITY PLAN AREA: SECTOR 31

Area Profile (Approx. figures)

Tick the dominant demographic characteristics of the area:

Residential (Village)-Residential (Village)-

Institutions	Number	List
Police Chowki	1	
Police Beat(s)	1	
Dispensary/ Health and Wellness Centre	Nil	
Community Health Centre (CHC)	Nil	
Hospital(s)/ Medical College	Nil	
Community Centre	Nil	
School/s	3	2-KV School,1Govt. Senior Secondary
College/s	Nil	
University	Nil	
Religious Institutions	5	4 Temple,1 Masjid
Vital Installation (Mention names)	Nil	
Liquor Vends	1	
Mini Market	Nil	
Vending Zone	Nil	



Spaces with problem	Traffic
<ul style="list-style-type: none"> 3.1 Unsafe Locations in the area 3.2 Thief Passages 	<ul style="list-style-type: none"> 4.1 Locations where accessibility to markets and other public places is unsafe in the absence of marked passages or Zebra for pedestrians specifically senior citizens. 4.2 Most accident-prone areas

Crime Scenario

Issues flagged by the citizens	Solutions suggested by the citizens
-	-

Spaces with Problems

Issues flagged by the citizens	Solutions suggested by the citizens
The back side of the petrol pump due to the forest land is the most unsafe location in this area.	CCTV cameras are required for surveillance.

Traffic

Issues flagged by the citizens	Solutions suggested by the citizens
The market area of the sector is poorly lit because of the old walking path.	There is a need to renovate the path.

Civic Matters

Issues flagged by the citizens	Solutions suggested by the citizens
<p>The sector 30-31 lights along with industrial area and the Tribune Chowk are unsafe locations and hinders with the accessibility to markets and other public places owing to heavy traffic at peak hours.</p> <p>The main market area is most prone to accidents.</p> <p>The housing board flats accommodating people are facing illegal parking issues because there is no provision for parking at any time.</p> <p>The main market suffers from poor water supply as the market opens at 9:00AM and the water supply goes by then.</p>	<p>There is a need for zebra crossing at these locations to avoid inaccessibility to market and other public places.</p> <p>CCTV cameras are required for surveillance.</p> <p>Need to provide parking space to the residents.</p> <p>Changing the timings of water supply as per the need of the shop owners.</p>

Types of Disputes

Issues flagged by the citizens	Solutions suggested by the citizens
-	-

Ways to make the area safer and secured

-

Desired Administrative Interventions and Action Plans



Meeting with the Residents

SAFETY SECURITY PLAN AREA: SECTOR 47

Area Profile (Approx. figures)

Tick the dominant demographic characteristics of the area:

Residential (Sector) 47 Residential

Institutions	Number	List
Police Chowki	-	Sector-31
Police Beat(s)	1	47-B
Dispensary/ Health and Wellness Centre	1	HWCL
Community Health Centre (CHC)	-	-
Hospital(s)/ Medical College	1	ECHS 47-A
Community Centre	1	47-B
School/s	7	-
College/s	-	-
University		-
Religious Institutions	1	-
Vital Installation (Mention names)	-	-
Liquor Vends	3	-
Mini Market	2	-
Vending Zone	1	-

Crime Scenario

Issues flagged by the citizens	Solutions suggested by the citizens
<p>There are a few cases of gambling and drug peddling in the sector particularly in the parks i.e., the green belt of the sector and on the backside of Sector-47D market respectively.</p> <p>However, there are very high cases of public drinking in the market after 8PM every day.</p> <p>Crimes like theft and snatching are also present but not in the same intensity as public drinking.</p> <p>Moreover, theft and damage of vehicles also takes places in the entire sector.</p>	<p>Police patrolling is highly recommended.</p> <p>Police patrolling and installation of CCTV camera is highly recommended.</p> <p>The police must take action to remove illegal colonies within the sector.</p> <p>The entry and exit gates should be channelized. There should only be one gate.</p>

Spaces with Problems

Issues flagged by the citizens	Solutions suggested by the citizens
<p>Sector 4-C and D has a passage for thieves as there is ample of forest area.</p> <p>There are street corner men found behind the market of Sector-47D.</p> <p>The market area on V4 and V5 roads as well as the area behind these roads have become a place for illegal vending.</p>	<p>The forest area should be covered properly. The entry and exit gates should be channelized. There should only be one gate.</p> <p>Police patrolling is highly recommended.</p> <p>The MC and Police must take strict actions against these illegal vendings.</p>

Traffic

Issues flagged by the citizens	Solutions suggested by the citizens
<p>There is no zebra crossing on the V4 and V5 road, causing inaccessibility to the markets and other public places.</p> <p>V4 road and the entry point of the sector have become accident prone areas.</p> <p>There is traffic congestion on V4 road and near all the schools during school hours.</p> <p>Lastly, the residents are facing issue due to haphazard parking near the market area and residential area.</p>	<p>Zebra crossing should be made on the V4 and V5 roads.</p> <p>Installation of speed breakers is a must.</p> <p>The traffic should be managed by the traffic police and local police.</p> <p>Maintaining parking spot is very important.</p>

Civic Matters

Issues flagged by the citizens	Solutions suggested by the citizens
<p>The entire sector faces troubles due to low water pressure.</p> <p>Secondly the issue of dog bites and stray cattle is a cause of concern.</p> <p>Thirdly, the entry from all areas is open, causing security issues within the sector.</p>	<p>Need for boosting the water pumps for increasing pressure.</p> <p>-</p> <p>It is the duty of police to keep a check on all entry points.</p>

Types of Disputes

Issues flagged by the citizens	Solutions suggested by the citizens
-	-

Ways to make the area safer and secured

By increasing staff in the beat box. Having strong and effective day/night police patrolling within the sector's premises. Need for strong action by M.C against illegal vendors. Exit and entry gates must be closed or watched after 10 PM. Proper parking is needed in the market. Lastly, there is a need to arrange traffic police to control morning and evening rush hours in Sector 47-D Government School and 47-B school.

Desired Administrative Interventions and Action Plans

Beat patrolling is required on government school road and in the entire sector, both day and night. There must be e-surveillance through CCTV cameras at all entry and exit points of the sectors including the parks, schools, and religious institutions within the sector. The streetlights must be checked and maintained on regular basis. There should be nakas' at the sector.



Meeting with the Residents

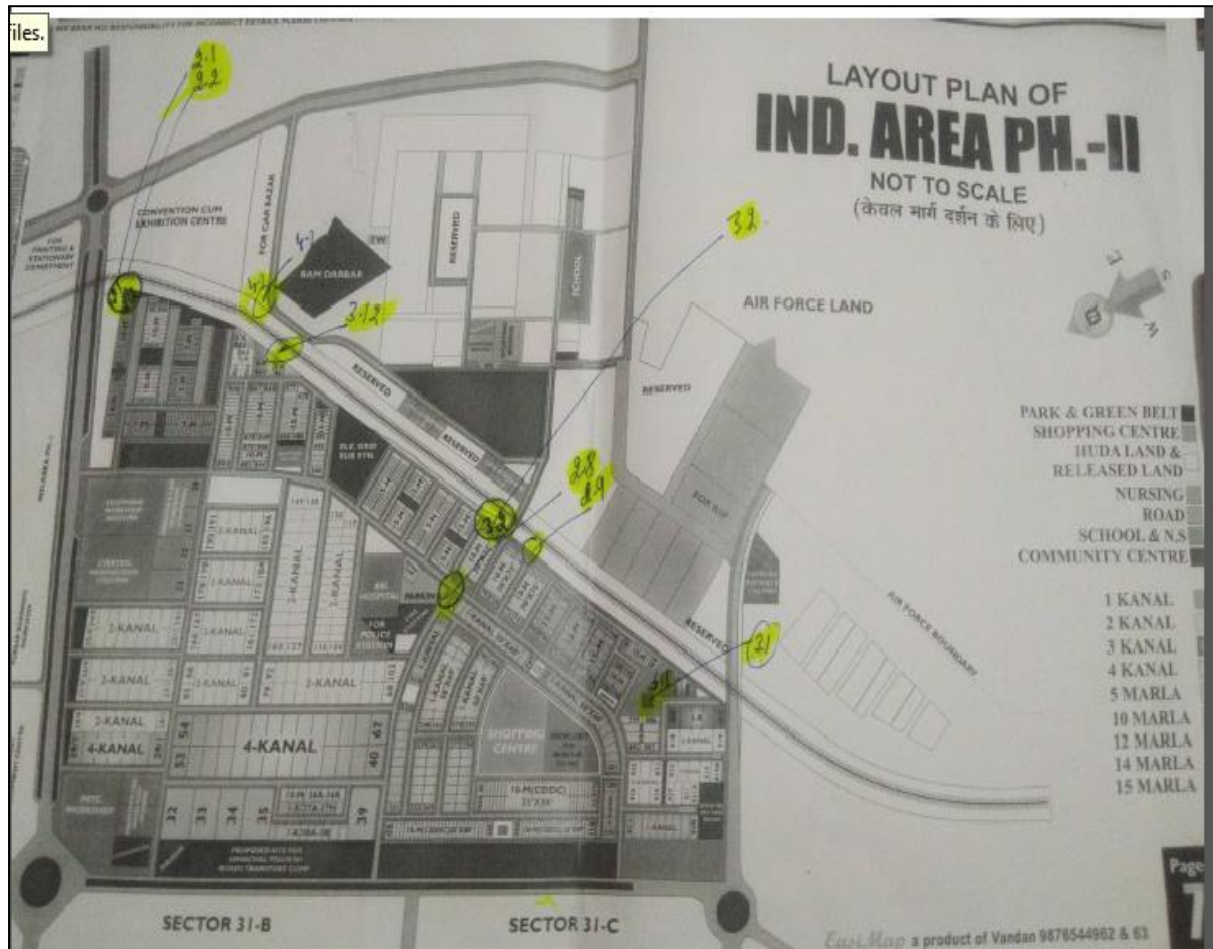
SAFETY SECURITY PLAN AREA: INDUSTRIAL AREA PH II

Area Profile (Approx. figures)

Tick the dominant demographic characteristics of the area:

Residential -Industrial

Institutions	Number	List
Police Chowki	Nil	
Police Beat(s)	1	
Dispensary/ Health and Wellness Centre	1	
Community Health Centre (CHC)	Nil	
Hospital(s)/ Medical College	1	ESI hospital.
Community Centre	Nil	
School/s	Nil	
College/s	Nil	
University	Nil	
Religious Institutions	3	2 Temple, 1 Gurudawara
Vital Installation (Mention names)	Nil	
Liquor Vends	2	
Mini Market	Nil	
Vending Zone	Nil	



Crimes	Spaces with problem	Traffic
<ul style="list-style-type: none"> • 2.1 Eve-teasing • 2.2 Gambling • 2.8 Theft • 2.9 Snatching 	<ul style="list-style-type: none"> • 3.1 Unsafe Locations in the area • 3.2 Thief Passages • 3.12 Most Crime Prone Areas 	<ul style="list-style-type: none"> • 4.2 Most accident-prone areas

Crime Scenario

Issues flagged by the citizens	Solutions suggested by the citizens
<p>There are a few cases of eve-teasing, gambling, and Satta in the sector particularly in the parks i.e., the green belt of the sector.</p> <p>Moreover, there are some cases of public drinking in the park. It is mostly the labour class which is found drinking publicly.</p> <p>However, crimes like theft and snatching are quite high near the railway line and under the bridge.</p>	<p>Police patrolling and installation of CCTV camera is highly recommended.</p> <p>Police patrolling and installation of CCTV camera is highly recommended</p> <p>Police patrolling and installation of CCTV camera is highly recommended</p>

Spaces with Problems

Issues flagged by the citizens	Solutions suggested by the citizens
<p>The corner most areas are quite unsafe. While the most crime prone area is near the railway line.</p>	<p>Police naka or installation of CCTV camera is highly recommended</p>

Traffic

Issues flagged by the citizens	Solutions suggested by the citizens
<p>There is an issue with accessibility to market and other public areas due to heavy traffic in the industrial area (entry and exit points).</p> <p>The single turn from 702-703 is highly accidental and faces usual traffic congestion, due to lack of traffic lights and over-speeding.</p> <p>There is illegal parking in the entire industrial area as there is no parking space.</p>	<p>There is a need to widen the roads for smooth running of traffic and better accessibility.</p> <p>Speed breakers need to be installed along with traffic lights. Also, parking space should be provided here.</p> <p>parking space should be provided in the industrial area.</p>

Civic Matters

Issues flagged by the citizens	Solutions suggested by the citizens
<p>The area faces issues due to poor water supply and low water pressure.</p>	<p>Changing the timings of water supply and allowing it after 9 AM.</p>

Types of Disputes

Issues flagged by the citizens	Solutions suggested by the citizens
-	-

Ways to make the area safer and secured

Zebra crossing is needed at all T points. Moreover, there is a need for a slip road near 701 and 702.

Desired Administrative Interventions and Action Plans

Beat patrolling during the day and night is required in all of the Industrial area II. Additionally, CCTV cameras are needed for e-surveillance near the entry and exit points of the railway bridge, along with streetlights in the entire industrial area.



SAFETY SECURITY PLAN AREA: VILLAGE HALLO MAJRA

Area Profile (Approx. figures)

Tick the dominant demographic characteristics of the area:

Residential (Village)-Residential (Village)-

Institutions	Number	List
Police Chowki	Nil	
Police Beat(s)	1	
Dispensary/ Health and Wellness Centre	1	
Community Health Centre (CHC)	Nil	
Hospital(s)/ Medical College	Nil	
Community Centre	Nil	
School/s	1	Govt. high School.
College/s	Nil	
University	Nil	
Religious Institutions	3	1.Gurudawara,2Masjid
Vital Installation (Mention names)	Nil	
Liquor Vends	Nil	
Mini Market	Nil	
Vending Zone	Yes	

Crime Scenario

Issues flagged by the citizens	Solutions suggested by the citizens
<p>There are a few cases of eve-teasing and drug peddling in the sector particularly in front of the school.</p> <p>The village has high incidences of Gambling and public drinking in the park and CRPF line ground, mostly by labour class.</p> <p>Crimes like theft are low in the village, however snatching is high on the mandi ground, generally perpetrated by outsiders because of lack of streetlights.</p> <p>There are high cases of vehicle theft near hanuman mandir but less incidences of vehicle damage next to dispensary ground due to parking problem.</p>	<p>Police patrolling is highly recommended.</p> <p>Police patrolling and installation of CCTV camera is highly recommended.</p> <p>Police patrolling and installation of CCTV camera is highly recommended; also, streetlight installation is required.</p> <p>Installation of CCTV camera is highly suggested.</p>

Spaces with Problems

Issues flagged by the citizens	Solutions suggested by the citizens
<p>The park near the water tank is extremely unsafe due to poor enforcement.</p> <p>There are no streetlights near dispensary and even the powerhouse near mandi ground has poor illumination.</p>	<p>Police naka is highly recommended.</p> <p>Streetlights must be installed on this area. A new path should be constructed near the powerhouse.</p>

There's illegal vending in the market because of lack of enforcement.	Police patrolling and enforcement can help eradicate the problem of illegal vending.
---	--

Traffic

Issues flagged by the citizens	Solutions suggested by the citizens
Heavy traffic on the main highway road has resulted into unsafe accessibility of market and other public places due to absence of zebra crossing.	Zebra crossing should be marked for pedestrians.
The main village street faces problems due to haphazard and illegal parking as there is no parking space in these areas.	Parking space must be allotted to ease the traffic and mobility issue.

Civic Matters

Issues flagged by the citizens	Solutions suggested by the citizens
The village has poor water supply as well as low water pressure.	-
Also, there are stray dogs found in the entire village.	-

Types of Disputes

Issues flagged by the citizens	Solutions suggested by the citizens
-	-

Ways to make the area safer and secured

Need for installing CCTV cameras in the main market area of the village and on every entry and exit points. Secondly, tenant verification should be made a mandatory provision to let the house and lastly by increasing staff in the beat box.

Desired Administrative Interventions and Action Plans

CCTV cameras are needed for e-surveillance near the entry and exit points of the village, along with streetlights in the entire area.



SAFETY SECURITY PLAN AREA: VILLAGE BEHLANA

Area Profile (Approx. figures)

Tick the dominant demographic characteristics of the area:

Residential (Village)-Residential (Village)-

Institutions	Number	List
Police Chowki	Nil	
Police Beat(s)	1	
Dispensary/ Health and Wellness Centre	1	
Community Health Centre (CHC)	Nil	
Hospital(s)/ Medical College	Nil	
Community Centre	Nil	
School/s	1	Govt.Senior Sec.School
College/s	Nil	
University	Nil	
Religious Institutions	6	4 Temple,1 Masjid,1 Gurudwara
Vital Installation (Mention names)	Nil	
Liquor Vends	1	
Mini Market	Nil	
Vending Zone	Nil	

Crime Scenario

Issues flagged by the citizens	Solutions suggested by the citizens
There are a few cases of eve-teasing mostly done by outsiders in front of the village school.	Police patrolling and enforcement can help eradicate eve-teasing.
There are some cases of public drinking near Dhaba.	Police patrolling is highly recommended.
There are crimes such as snatching and vehicle theft on the main road and in the village.	installation of CCTV camera is highly suggested along with police patrolling.

Spaces with Problems

Issues flagged by the citizens	Solutions suggested by the citizens
The village street nowhere has a streetlight.	There is a need to install streetlights inside the villages.

Traffic

Issues flagged by the citizens	Solutions suggested by the citizens
Haphazard and illegal parking issues are faced by the residents inside the village street due to congestion.	There should be a proper parking space inside the village to avoid congestion.
Moreover, the temple inside the village is encroached by auto drivers, rickshaw pullers and taxis.	Need for an auto/rickshaw stand to avoid encroachments.

Civic Matters

Issues flagged by the citizens	Solutions suggested by the citizens
The residents of the village complaint about low water pressure, dog bites in all village streets. Furthermore, the respondents raised objections with sewerage problem.	-

Types of Disputes

Issues flagged by the citizens	Solutions suggested by the citizens
-	-

Ways to make the area safer and secured

Need for installing CCTV cameras on every entry point.

Desired Administrative Interventions and Action Plans

Need for installing CCTV cameras on every entry point along with streetlights in the village.



Meeting with the Residents

SAFETY SECURITY PLAN AREA: RAM DARBAR

Area Profile (Approx. figures)

Tick the dominant demographic characteristics of the area:

Slum

Institutions	Number	List
Police Chowki	1	
Police Beat(s)	1	
Dispensary/ Health and Wellness Centre	1	
Community Health Centre (CHC)	1	
Hospital(s)/ Medical College	1	
Community Centre	Nil	
School/s	2	
College/s	Nil	
University	Nil	
Religious Institutions	13	Mandir 8, Gurudwara 2, Masjid 1, Church 2
Vital Installation (Mention names)	--	
Liquor Vends	1	
Mini Market	1	
Vending Zone	2	

Crime Scenario

Issues flagged by the citizens	Solutions suggested by the citizens
There are a few incidences of crimes like theft along with vehicle theft and damage in the colony.	-

Spaces with Problems

Issues flagged by the citizens	Solutions suggested by the citizens
The air force area, along with the bus stand leading to the forest area as well as the under bridge are deemed to be the most unsafe locations. Moreover, the main park of the colony is poorly lit causing problems to the pedestrians and the most crime prone area is the phase area of the colony.	- -

Traffic

Issues flagged by the citizens	Solutions suggested by the citizens
The area in front of the Government school causes mobility issues and inaccessibility to the markets and other public places. Additionally, the main bus stand is encroached by autos, rickshaws, and taxi stand.	- -

Civic Matters

Issues flagged by the citizens	Solutions suggested by the citizens
One of the concerns of the respondents is the poor supply of water in the locality.	Need to improve water supply.

Types of Disputes

Issues flagged by the citizens	Solutions suggested by the citizens
There are matrimonial disputes in the area.	

Ways to make the area safer and secured

More police staff is required. Additionally, CCTV surveillance in the main market is needed for safety and security.

Desired Administrative Interventions and Action Plans

Beat patrolling during day and night is required on the mandi ground, parks, camp area, near the bridge and the main market of the locality. Additionally, streetlights are needed in the camp area and police naka shall be placed in the mandi ground.



Meeting with the Residents

SAFETY SECURITY PLAN AREA: VILLAGE FAIDAN

Area Profile (Approx. figures)

Tick the dominant demographic characteristics of the area:

Residential (Village)

Institutions	Number	List
Police Chowki	Nil	
Police Beat(s)	1	
Dispensary/ Health and Wellness Centre	Nil	
Community Health Centre (CHC)	Nil	
Hospital(s)/ Medical College	Nil	
Community Centre	Nil	
School/s	Nil	
College/s	Nil	
University	Nil	
Religious Institutions	2	Mandir 1, Gurudwara 1
Vital Installation (Mention names)		
Liquor Vends	Nil	
Mini Market	Nil	
Vending Zone	Nil	

Crime Scenario

Issues flagged by the citizens	Solutions suggested by the citizens
-	-

Spaces with Problems

Issues flagged by the citizens	Solutions suggested by the citizens
The entire village area has poor illumination on the walking paths.	Need for installing streetlights in the village.

Traffic

Issues flagged by the citizens	Solutions suggested by the citizens
-	-

Civic Matters

Issues flagged by the citizens	Solutions suggested by the citizens
There is poor water supply in the village.	Water supply is required.

Types of Disputes

Issues flagged by the citizens	Solutions suggested by the citizens
-	-

Ways to make the area safer and secured

CCTV surveillance in the main market is needed for safety and security.

Desired Administrative Interventions and Action Plans

Need for installing CCTV cameras on every entry point along with streetlights in the village.



Meeting with the Residents

IX. POLICE STATION-49

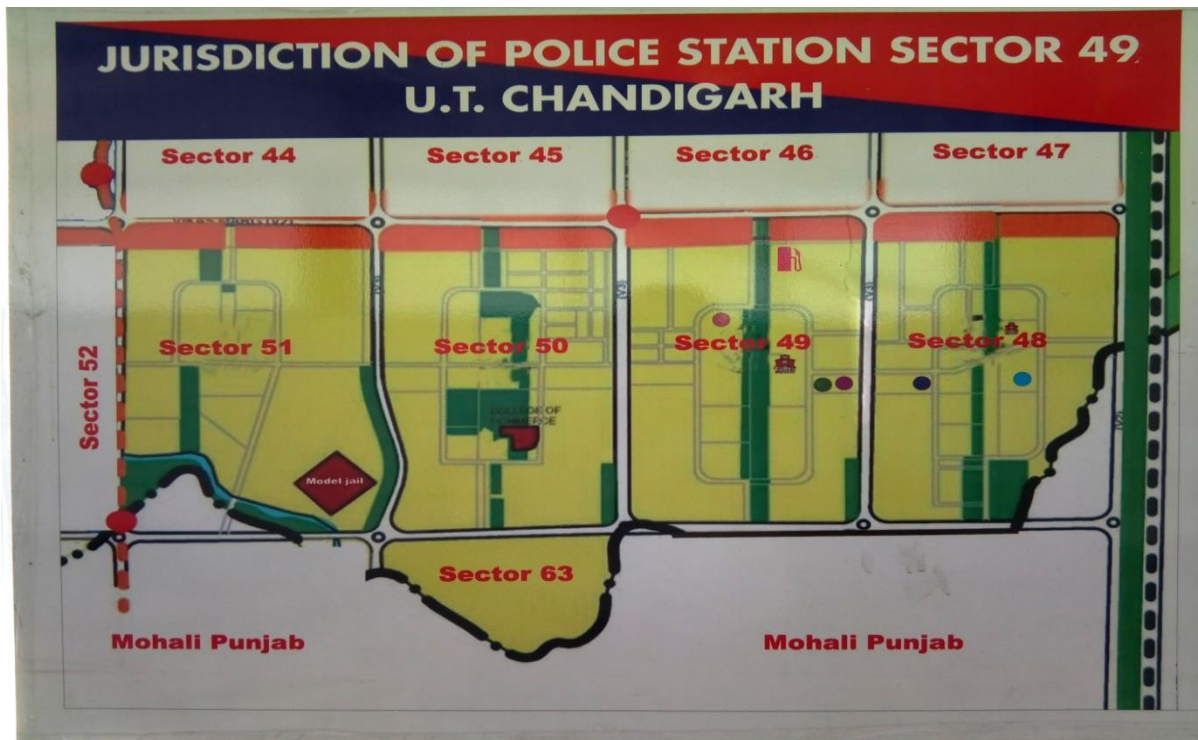
Date:31.05.2022

Name of the Nodal Officer: SI Hari Om No. 1391/CHG

1 Resources with the Police Station

Total Manpower with the Police station	Sanctioned		Posted/Available	
	Male	Female	Male	Female
Inspector	-	-	1	-
SI	-	-	4	-
ASI	-	-	7	2
HC	-	-	4	-
Constable	-	-	21	16
Other	-	-	18 HGV	1 HGV
Two-wheelers	-		10	
Four-wheelers	-		2	
Other Vehicles	-		-	

2. The area under the jurisdiction (in square kilometres) and MAP



3. Approximate Population of area is approximately 70 thousand persons. Population of Hindu is 65.18%, Sikh 36.82%, Muslim 5% and others are 2%.

4. Crime head-wise Incidents of Crime (2019, 2020, 2021)

S. N.	Head	2019		2020		2021	
		Rep.	W/o	Rep.	W/o	Rep.	W/o
1.	Murder 302 IPC	1	1	-	-	2	-
2.	Attempt to Murder 307 IPC	1	1	-	-	-	-
3.	Culpable Homicide 304 IPC	-	-	-	-	-	-
4.	Attempt to commit Culpable Homicide U/S 308 IPC	1	1	-	-	-	-
5.	Abetment to commit suicide 306 IPC	1	1	-	-	-	-
6.	Dowry Death (304-B)	-	-	-	-	1	1
7.	Kidnapping/Abduction(363-366, IPC	4	3	2	1	4	4
8.	Kidnapping for Ransom 364-A IPC	-	-	-	-	-	-
9.	Rape 376 IPC (only)	2	2	-	-	1	1
10.	Rape with POCSO Act	-	-	-	-	-	-
11.	377 IPC with POCSO Act	-	-	-	-	-	-
12.	U/S 406/498A IPC	-	-	-	-	-	-
13.	Eve-teasing 294 IPC	4	4	-	-	-	-
14.	Molestation 354, 354A,354B,354C 509 IPC	-	-	-	-	-	-
15.	Molestation with POCSO Act	-	-	-	-	-	-
16.	Stalking 354-D IPC	-	-	-	-	-	-
17.	Hurt(Simple) 324 IPC	-	-	-	-	-	-
18.	Hurt(Grievous) 325-326 IPC	-	-	-	-	-	-
19.	Rioting 147-149 IPC	-	-	2	2	2	2
20.	Dacoity 395-398 IPC	-	-	-	-	-	-
21.	Robbery 392-394 IPC	1	-	-	-	1	1
22.	Snatching 356, 379 (A) IPC	1	-	3	1	3	-
23.	Burglary (Day) 380,454 IPC	1	1	-	-	2	-
24.	Burglary (Night) 380, 457 IPC	2	1	-	-	5	-
25.	MV Theft(Two-wheeler) 379 IPC	31	8	17	1	31	6
26.	MV Theft(Four-wheeler) 379 IPC	3	1	-	-	1	-
27.	MV Theft(Three-wheeler) 379 IPC	-	-	-	-	-	-
28.	Other Misc. Theft 379 to 382 IPC	4	1	4	-	9	2
29.	Cr. Trespass 448-453 IPC	1	-	-	-	-	-
30.	Accident(Fatal) 279, 304-A IPC	8	8	1	1	3	2
31.	Accident(Non-Fatal) 279,337,338 IPC	15	14	2	2	5	5
32.	Assault on Public Servant 332,353 IPC	2	2	1	1	1	1
33.	Cheating 420 IPC	2	-	4	2	11	6
34.	Cr. Br. Of Trust 406-409 IPC	-	-	-	-	-	-
35.	Recovered Stolen Property 411 IPC	-	-	-	-	-	-
36.	188 IPC during Curfew/lockdown	-	-	-	-	-	-
37.	188 IPC (Other)	-	-	-	-	-	-
38.	Other Misc. IPC	7	6	15	15	12	11
39.	Total IPC	92	55	51	26	94	42
40.	Arms Act.	-	-	1	1	-	-
41.	Excise Act. (61-1-14)	2	2	2	2	6	6
42.	68 (1)(B) Punjab Police Act	60	60	19	19	1	1
43.	NDPS Act.	10	9	3	3	5	5
44.	Gambling Act.	2	2	4	4	1	1
45.	I.T. Act	-	-	2	1	-	-
46.	Delhi PDPP Act	-	-	-	-	-	-
47.	Juvenile Justice Act	-	-	-	-	-	-
48.	Misc. Act.	-	-	1	1	2	2
49.	Total Act.	74	73	32	31	15	15
50.	Grand Total	166	128	83	57	109	57

5. Jurisdiction of the Police Station

Indicator	Number	List Names
Sectors in the Police Station jurisdiction:	5	Sector-48,49,50,51,&63
Villages in the Police Station jurisdiction:	Nil	Nil
Municipal Wards:	3	Ward no.21,32,35
Slums/Colony(ies):	1	EWS Colony Sector-49 Chandigarh.
Industrial Areas:	-	-
Number of Schools:	05	Banyan Tree School, Sector-48/B Govt. Model High School, Sector-48/B Ryan International School, Sector-49/B Govt. Model High School, Sector-49/C Govt. Model School, Sector-50/B
Number of Colleges:	1	Govt Commerce College-Sector-50 Chandigarh
Number of Universities:	Nil.	
Number of Banks:	05	Punjab National Bank, Sector-49/A, Chandigarh State Bank of India, Sector-49/B, Chandigarh. The Chandigarh State Co-Op Bank, Booth No. 16 & 17, Sector-49/B Chandigarh ICICI Bank, Booth No. 21 & 23 to 25, Sector-49/B, Chandigarh. The Chandigarh State Co-Op Bank, Sector-51/A, Chandigarh
Number of vital Installations:	02	Model Jail Burail, Sector-51 Chandigarh. BSNL Building Sector-49 Chandigarh.
The number of crime sensitive areas crime wise in the Police Station jurisdiction:	4	Nagli Ashram Sector-50 (Snatching) Colony No.5 Light Point towards Mohali (Snatching) Light Point 45-46 & 49-50 (Accident) Chandigarh Housing Board Flats Sector-63 (MV Theft)

**POLICE STATION-49: COMPILED ISSUES FLAGGED AND SOLUTIONS
SUGGESTED BY CITIZENS FROM AREAS:
(Areas: Sector 48, Sector 49, Sector 50, Sector 51, and Sector-63)**

- **CRIMES:** The respondents reported a few cases of **snatching, child labour, public drinking, and vehicle damage** along with theft. But the area that shares borders with Mohali has very high prevalence of crimes such as **gambling, satta, drug peddling, theft, and vehicle theft** such as Sector 63.

- **ROAD SAFETY:** Some respondents reported **unsafe spots**; for instance, the motor market is regarded as a thief passage due to narrow escapes. They recognised numerous factors for the insecurity, such as poor and sometimes **no illumination and lack of police patrol**. In addition, **illegal encroachments** and areas with illegal vending and street vending hampered the peace of citizens. The residents raised various **traffic and mobility issues** such as, absence of marked passages and zebra crossing make the area unsafe for pedestrians. Furthermore, **heavy traffic** near the police station roundabout and over speeding on the V4 road make these areas more vulnerable to accidents. **Illegal parking**, encroachments by auto, rickshaws and taxi stands is one of the most concerning traffic and mobility issues specified by the people. The Business and Commerce College and the area behind the sports complex are the more vulnerable areas for accidents due to rash driving by the students. Further, poor illumination near vita booth was one of the concerned issues raised by the community members as it makes the area unsafe. The jungle area has become a thief passage due to lack of streetlights.
- **CIVIC MATTERS:** The residents also reported civic matters such as dog bites, accidents, and traffic congestion due to the stray cattle.
- **CRIMES:** Respondents suggested that **liquor vends must be removed. Patrolling and challans for public drinking** are a must. Further, they proposed to increase police patrolling to minimize the crime rate. Authority should be given to R.W.A to **inspect the flats. Install high security cameras** and for cases of theft and vehicle theft, the sector must be covered with a **boundary wall**.
- **ROAD SAFETY:** People suggested to increase police patrol for safety and security of the citizens. They also proposed that the **concerned department must work on issues raised** by the people; for instance, the MC must look at illegal vending and encroachment. Community members proposed **that traffic lights must be installed for speeding vehicles**. Additionally, respondents also **suggested timely repair and installation of lights** in the stretches with no lights. **Parking spaces** must be allotted to the people, and public awareness programs must be conducted **to sensitize the people about using other mode of transportation. Proper marking, zebra crossing, and speed breakers** must be made to the accident -prone areas. Streetlights must be provided on priority especially in the forest area.
- **CIVIC MATTERS:** There is a need for proper water supply and more tube wells. Citizens appealed the MC to take appropriate action to deal with the menace created by the dogs and stray dogs. Sterilizations of dogs must be done to ensure safety of the residents. Also, to curb the issue of stray cattle, challans should be issued to such dairy farmers. Lastly, RWA should be involved in flat owner (tenant-landlord) verification.
- **ADMINISTRATIVE INTERVENTIONS:** Multiple efforts must be made by the government and concerned authorities to look up at various issues such as pickpocketing, snatching, and civil and traffic matters raised by the community members. Immediate Institutional and Administrative Interventions are necessary to make this area more safe and secure. 24 x 7 beat patrolling, e surveillance, Naka, installation, and timely repair of streetlights, especially in areas prone to criminal activities.

SAFETY SECURITY PLAN AREA: SECTOR 48

Area Profile (Approx. figures)

Tick the dominant demographic characteristics of the area:

Residential (Sector)_48

Institutions	Number	List
Police Chowki	01	
Police Beat(s)	01	
Dispensary/ Health and Wellness Centre	01	Sector 32 GMCH extended Branch without OPD
Community Health Centre (CHC)	-	
Hospital(s)/ Medical College	-	
Community Centre	1	
School/s	0	Govt model Ser Sec School ,Stanne's Convent School, Mount Carmal School
College/s	-	
University	-	
Religious Institutions	-	
Vital Installation (Mention names)	-	
Liquor Vends	1	
Mini Market	02	(Mini market and Motor Market)
Vending Zone	-	

Crime Scenario

Issues flagged by the citizens	Solutions suggested by the citizens
The respondents reported a few cases of snatching, child labour, public drinking, and vehicle damage. However, they revealed that the occurrence of such crimes has been low.	Respondents suggested that liquor vends must be removed. Further, they proposed to increase police patrolling to minimize the crime rate.

Spaces with Problems

Issues flagged by the citizens	Solutions suggested by the citizens
Some respondents reported unsafe spots; for instance, the motor market is regarded as a thief passage due to narrow escapes. They recognised numerous factors for the insecurity, such as poor and sometimes no illumination and lack of police patrol. In addition, illegal encroachments and areas with illegal vending and street vending hampered the peace of citizens.	People suggested to increase police patrol for safety and security of the citizens. They also proposed that the concerned department must work on issues raised by the people; for instance, the MC must look at illegal vending and encroachment.

Traffic

Issues flagged by the citizens	Solutions suggested by the citizens
The residents raised various traffic and mobility issues such as, absence of marked passages and zebra crossing make the area unsafe for pedestrians. Furthermore, heavy traffic near the police station roundabout and over speeding on the V4 road (near the motor market) make these areas more vulnerable to accidents. Illegal parking, encroachments by auto, rickshaws and taxi stands is one of the most concerning traffic and mobility issues specified by the people.	Community members proposed that traffic lights must be installed for speeding vehicles.

Civic Matters

Issues flagged by the citizens	Solutions suggested by the citizens
The residents also reported civic matters such as dog bites, accidents, and traffic congestion due to the stray cattle.	Citizens appealed the MC to take appropriate action to deal with the menace created by the dogs and stray dogs.

Types of Disputes

Issues flagged by the citizens	Solutions suggested by the citizens
No issue raised	

Ways to make the area safer and secured

Multiple efforts must be made by the government and concerned authorities to look up at various issues such as pickpocketing, snatching, and civil and traffic matters raised by the community members.

Desired Administrative Interventions and Action Plans

Immediate Institutional and Administrative Interventions are necessary to make this area more safe and secure. 24 x 7 beat patrolling, e surveillance, Naka, installation, and timely repair of streetlights, especially in areas prone to criminal activities.



Meeting with the Residents

SAFETY SECURITY PLAN AREA: SECTOR 49

Area Profile (Approx. figures)

Tick the dominant demographic characteristics of the area:

Residential (Sector) 49

Institutions	Number	List
Police Chowki	1	
Police Beat(s)	1	
Dispensary/ Health and Wellness Centre	1	
Community Health Centre (CHC)	1	
Hospital(s)/ Medical College	1	
Community Centre	1	
School/s	3	Ryan International School, Okridge International school, Tiny Tots Foundation School
College/s	-	
University	-	
Religious Institutions	-	
Vital Installation (Mention names)	-	
Liquor Vends	-	
Mini Market	2	
Vending Zone	-	

Crime Scenario

Issues flagged by the citizens	Solutions suggested by the citizens
The cases of snatching, public drinking and vehicle damage were the issues flagged by the community members.	Citizens requested increased police patrolling on the roads.

Spaces with Problems

Issues flagged by the citizens	Solutions suggested by the citizens
The community members raised issues such as Illegal vending and stretches with no streetlights.	People suggested timely repair and installation of lights in the stretches with no lights.

Traffic

Issues flagged by the citizens	Solutions suggested by the citizens
There are many schools in this area, for instance, Ryan international school, tiny tots etc. Therefore, zebra crossing, traffic lights and speed breakers must be installed for the safety of the little ones. In addition, people also flagged the issue of over speeding and illegal parking.	Community members requested increasing police patrolling, and the proper parking space must be allotted near the mini market.

Civic Matters

Issues flagged by the citizens	Solutions suggested by the citizens
Poor water supply was reported by the members. Likewise, sector 48 dog bites and traffic congestion due to stray cattle were raised as the main civic concerns.	The MC must take stringent steps to look at stray dogs and cows.

Types of Disputes

Issues flagged by the citizens	Solutions suggested by the citizens
Parking and economic disputes were reported by the people.	Parking spaces must be allotted to the people, and public awareness programs must be conducted to sensitize the people about using other mode of transportation.

Ways to make the area safer and secured

In order to make this area safer and secure, the authorities must take a few steps. Police authorities must increase Police Patrolling. The MC must look at the concerned areas raised by the community members.

Desired Administrative Interventions and Action Plans

24 x 7 beat patrolling and, Naka, installation of cameras at exit and entry of the societies.



Meeting with the Residents

SAFETY SECURITY PLAN AREA: SECTOR 50

Area Profile (Approx. figures)

Tick the dominant demographic characteristics of the area:

Residential (Sector) 50

Institutions	Number	List
Police Chowki	-	
Police Beat(s)	01	
Dispensary/ Health and Wellness Centre	01	
Community Health Centre (CHC)	-	
Hospital(s)/ Medical College	-	
Community Centre	1	
School/s	1	Govt High School
College/s	1	Business Management and commerce collage
University	-	
Religious Institutions	-	
Vital Installation (Mention names)	-	
Liquor Vends	1	
Mini Market	02	
Vending Zone	01	

Crime Scenario

Issues flagged by the citizens	Solutions suggested by the citizens
Rare cases of theft were reported by the community members.	Therefore, they suggested for better police patrolling in this sector.

Spaces with Problems

Issues flagged by the citizens	Solutions suggested by the citizens
The people reported the locations which are prone to accidents. They believed business and Commerce College and Behind sport Complex are the more vulnerable areas for accidents due to rash driving by the students. Further, poor illumination near vita booth was one of the concerned issues raised by the community members.	They suggested for better police patrolling in this sector.

Traffic

Issues flagged by the citizens	Solutions suggested by the citizens
The residents raised various traffic and mobility issues such as the absence of marked passages, accidents due to over speeding near sports complex and gate number one of BSNL Society.	Proper marking, zebra crossing, and speed breakers must be made to the accident -prone areas.

Civic Matters

Issues flagged by the citizens	Solutions suggested by the citizens
The members reported poor water supply in the sector. Majority of the respondents reported dog bites as the main civic concern.	The MC must look into the matter and control the increasing case of dog bites by taking appropriate action.

Types of Disputes

Issues flagged by the citizens	Solutions suggested by the citizens
No dispute was reported by the community members	

Ways to make the area safer and secured

In order to make this area safer proper beat box must be provided to the police personnel on duty. Further, CCTV cameras must be installed near school road, BSNL Society and in public parks. There is no mini market in sector 50; hence, people go to 51 or 49 sectors to buy things. Therefore, the authorities must make such provisions to make their lives more comfortable.

Desired Administrative Interventions and Action Plans

24 x 7 beat patrolling, proper streetlights, and installation of cameras at exit and entry of the societies.



Meeting with the Residents

SAFETY SECURITY PLAN AREA: SECTOR 51

Area Profile (Approx. figures)

Tick the dominant demographic characteristics of the area:

Residential (Sector)51

Institutions	Number	List
Police Chowki	-	
Police Beat(s)	1	
Dispensary/ Health and Wellness Centre	-	
Community Health Centre (CHC)	-	
Hospital(s)/ Medical College	-	Auction done Private hospital in progress
Community Centre	-	
School/s	-	
College/s	-	
University	-	
Religious Institutions	-	
Vital Installation (Mention names)	-	
Liquor Vends	-	
Mini Market	1	
Vending Zone	1	

Crime Scenario

Issues flagged by the citizens	Solutions suggested by the citizens
<p>There are low incidences of eve-teasing, child labour, theft, and snatching.</p> <p>However, public drinking is quite rampant in the sector in all nearby areas.</p> <p>Lastly, theft and damage of vehicles are also quite prevalent, owing to proximity to Mohali.</p>	<p>Police patrolling in the sector can help eradicate these low intensity crimes.</p> <p>Patrolling and challans for public drinking are a must.</p> <p>Police patrolling in the sector can help eradicate these low intensity crimes.</p>

Spaces with Problems

Issues flagged by the citizens	Solutions suggested by the citizens
<p>The area adjacent to Indian enclave is very unsafe due to proximity to Mohali.</p> <p>The jungle area has become a thief passage due to lack of streetlights.</p> <p>Mini market in the sector has become an area with illegal vending as there are no other vending zones allocated to the vendors.</p>	<p>Police patrolling in the sector is required.</p> <p>Streetlights must be provided on priority.</p> <p>Vending zone should be provided.</p>

Traffic

Issues flagged by the citizens	Solutions suggested by the citizens
The internal road junctions have become the most accident-prone areas, due to lack of speed breakers.	Speed breakers must be installed with immediate effect.
Secondly, there is issue of traffic congestion in front of the neighbouring paths as there is no other designated parking provided.	Common parking area should be provided to avoid traffic congestion.

Civic Matters

Issues flagged by the citizens	Solutions suggested by the citizens
Dog bites in the entire sector is a common issue, also, the population of dogs have increased, along with increased number of stray cattle as the dairy farmers abandon them.	Sterilizations of dogs must be done to ensure safety of the residents. Also, to curb the issue of stray cattle, challans should be issued to such dairy farmers.

Types of Disputes

Issues flagged by the citizens	Solutions suggested by the citizens
There are regular tenant-landlord disputes in the sector due to lack of public awareness.	Awareness camps should be organised.
Also, the insufficient parking area is generally a cause of dispute.	Common parking area is required.

Ways to make the area safer and secured

- Leisure valley park in sector 51-D doesn't bear water and therefore, it needs to be maintained
- Regular cleaning of public parks and roadside bumps is required
- Tree plantation is quite necessary to save the environment.

Desired Administrative Interventions and Action Plans

Day and night beat patrolling is needed in the entire sector. High watts bulbs for streetlights adjacent to Indian Enclave society is required.



Meeting with the Residents

SAFETY SECURITY PLAN AREA: SECTOR 63

Area Profile (Approx. figures)

Tick the dominant demographic characteristics of the area:

Residential (Sector) - Residential Sector

Institutions	Number	List
Police Chowki	Nil	-
Police Beat(s)	Nil	-
Dispensary/ Health and Wellness Centre	Nil	-
Community Health Centre (CHC)	Nil	-
Hospital(s)/ Medical College	Nil	-
Community Centre	Nil	-
School/s	1	BMD
College/s	Nil	-
University	Nil	-
Religious Institutions	Nil	-
Vital Installation (Mention names)	Nil	-
Liquor Vends	Nil	-
Mini Market	Nil	-
Vending Zone	Nil	-

Crime Scenario

Issues flagged by the citizens	Solutions suggested by the citizens
The area has very high prevalence of crimes such as gambling, satta, drug peddling, public drinking, theft, and vehicle theft in the entire sector because it touches Mohali.	Authority should be given to R.W.A to inspect the flats. Install high security cameras and for cases of theft and vehicle theft, the sector must be covered with a boundary wall.

Spaces with Problems

Issues flagged by the citizens	Solutions suggested by the citizens
<p>People are found drinking next to vita booth and inside the cars. Also, street corner men are found near vita booths of the sector.</p> <p>Secondly, there is illegal vending because there are no allocated vending zones in the sector.</p> <p>Lastly, EWS & 1BHK flats are considered as the most crime prone areas.</p>	<p>Police patrolling can prevent such issues.</p> <p>Need for vendor specific zones.</p> <p>Police patrolling required. Also, private property dealers should not be allowed to sale flats.</p>

Traffic

Issues flagged by the citizens	Solutions suggested by the citizens
Vita booths within the sector along with V roads are the most accident-prone areas. The main road faces over-speeding as well as illegal parking issues.	Installation of speed breakers.

Civic Matters

Issues flagged by the citizens	Solutions suggested by the citizens
Poor water supply, low water pressure, dog bites and lastly stray cattle are issues that bother the entire sector.	There is a need for proper water supply and more tube wells. Secondly, dogs must be sterilized.

Types of Disputes

Issues flagged by the citizens	Solutions suggested by the citizens
There is massive parking issue in the locality as the sector has accommodated more vehicles than it can deal with	No other vehicle than the allotted vehicles should be parked in the locality.

Ways to make the area safer and secured

- Boundary demarcation pending with PEC, due to lack of jurisdiction no authority is taking any action.
- Due to poor border with Mohali, gambling and drugs are very high. Therefore, boundary is required.
- Smuggling of liquor, interstate through open border between Mohali and Chandigarh, is high.
- RWA should be involved in flat owner (tenant-landlord) verification.
- Sector 63 don't have Chandigarh pin code so not updated in MC software records, public toilet, mini market to be considered.
- Police beat box is being misused by vita booth & is being used for public drinking. It is causing traffic jams and accident, therefore, vita booth be shifted to its original location

Desired Administrative Interventions and Action Plans

Day and night beat patrolling near vita booths. Need for e-surveillance via CCTV camera on the outer road, through blocks 15-17, 20, 22, 23, 29, 39.

High volt streetlights are required on Blocks 27 and 28. Lastly, main entry near block 33 must have police naka for safety and security



Meeting with the Residents

IV. SUB-DIVISION: CENTRAL

X. POLICE STATION-11

Date: 30.5.22

Name of the Nodal Officer: SI Chandermukhi 1060/CHG

1. Resources with the Police Station

Total Manpower with the Police station	Sanctioned		Posted/Available	
	Male	Female	Male	Female
Inspector	1	-	1	
SI	6	2	13	1
ASI	10	4	16	1
HC	40	6	9	2
Constable	96	36	54	32
Other (HGV)	40	6	40	7
Two-wheelers			14	
Four-wheelers			04	
Other Vehicles			-	-

2. The area under the jurisdiction (in square kilometres) and MAP= 12 sq. km.



3. Approximate population in the Police Station jurisdiction = 1,40,000/-

4. Crime head-wise Incidents of Crime (2019, 2020,2021)

S.N.	Head	2019		2020		2021	
		Rep.	W/o	Rep.	W/o	Rep.	W/o
1.	Murder 302 IPC	03	02	02	01	01	0
2.	Attempt to Murder 307 IPC	03	03	03	03	01	01
3.	Culpable Homicide 304 IPC	0	0	0	0	0	0
4.	Attempt to commit Culpable Homicide U/S 308 IPC	0	0	01	01	01	01
5.	Abetment to commit suicide 306 IPC	0	0	0	0	0	0
6.	Dowry Death (304-B)	0	0	0	0	0	0
7.	Kidnapping/Abduction(363-366, IPC	13	13	07	07	13	12
8.	Kidnapping for Ransom 364-A IPC	0	0	0	0	0	0
9.	Rape 376 IPC (only)	02	02	0	0	1	01
10.	Rape with POCSO Act	05	05	02	02	02	02
11.	377 IPC with POCSO Act	0	0	0	0	0	0
12.	U/S 406/498A IPC	0	0	1	1	0	0
13.	Eve-teasing 294 IPC	0	0	0	0	0	0
14.	Molestation 354, 354A,354B,354C 509 IPC	1	01	01	01	02	02
15.	Molestation with POCSO Act	02	01	0	0	01	01
16.	Stalking 354-D IPC	04	02	0	0	02	02
17.	Hurt(Simple) 324 IPC	01	01	02	01	01	01
18.	Hurt(Grievous) 325-326 IPC	0	0	04	04	03	03
19.	Rioting 147-149 IPC	07	06	03	03	04	05
20.	Dacoity 395-398 IPC	0	0	0	0	01	01
21.	Robbery 392-394 IPC	02	01	0	0	01	01
22.	Snatching 356, 379 (A) IPC	04	04	02	02	09	07
23.	Burglary (Day) 380,454 IPC	02	01	02	02	02	3
24.	Burglary (Night) 380, 457 IPC	03	02	02	02	04	04
25.	MV Theft(Two-wheeler) 379 IPC	32	06	20	07	25	16
26.	MV Theft(Four-wheeler) 379 IPC	04	01	03	0	04	0
27.	MV Theft(Three-wheeler) 379 IPC	0	0	0	0	02	0
28.	Other Misc. Theft 379 to 382 IPC	18	07	13	04	22	11
29.	Cr. Trespass 448-453 IPC	02	02	02	02	1	1
30.	Accident(Fatal) 279, 304-A IPC	04	01	03	02	03	03
31.	Accident(Non-Fatal) 279,337,338 IPC	16	10	08	07	07	07
32.	Assault on Public Servant 332,353 IPC	03	01	02	02	02	01
33.	Cheating 420 IPC	03	0	02	01	06	01
34.	Cr. Br. Of Trust 406-409 IPC	0	0	03	01	1	0
35.	Recovered Stolen Property 411 IPC	06	06	02	02	04	04
36.	188 IPC during Curfew/lockdown	00	0	28	28	11	10
37.	188 IPC (Other)	09	09	01	01	02	02
38.	Other Misc. IPC	12	07	09	09	09	06
39.	Total IPC	161	94	128	96	148	109
40.	Arms Act.	01	01	03	03	05	05
41.	Excise Act. (61-1-14)	07	07	0	0	02	02
42.	68 (1)(B) Punjab Police Act	56	56	01	01	02	02
43.	NDPS Act.	20	20	12	12	04	04
44.	Gambling Act.	03	03	05	05	16	16
45.	I.T. Act	02	0	0	0	01	0
46.	Delhi PDPP Act	0	0	0	0	02	00
47.	Juvenile Justice Act	0	0	0	0	0	0
48.	Misc. Act.	02	01	0	0	0	0
49.	Total Act.	91	88	21	21	32	29
50.	Grand Total	252	182	149	117	180	138

5. Jurisdiction of the Police Station

Indicator	Number	List Names
Sectors in the Police Station jurisdiction:	7	<ol style="list-style-type: none"> 1. Sector-11 2. Sector-14 3. Sector-15 4. Sector-24 5. Sec-25 6. Sector 12 PEC 7. Sector 12 PGI
Villages in the Police Station jurisdiction:	1	Village-Khuda Ali Sher
Municipal Wards:	4	<p>Ward No. 1 = Khuda Ali Sher, Ward No. 12= Sec-15 & 24 Ward No. 13= Sec 11, 12, 14, UIET & Dental College, Sec-25 Ward No. 16 = Sec 25, Sec 25 West & Bhaskar Colony Sec-25</p>
Slums/Colony(ies):	1	Bhaskar Colony Sec-25
Industrial Areas:	Nil	-
Number of Schools:	17	<ol style="list-style-type: none"> 1. Govt. High. School Sector 11 Chandigarh 2. Sanwar Montessori School Sector 11A Chandigarh 3. Govt. Primary School Sector 12 Chandigarh 4. Govt. Model High School Sector 12 Chandigarh 5. DAV Model School Sec 15A Chandigarh 6. Ankur Public School Sector-14, Chandigarh 7. Guru Teg Bahadur Public School Sec 15 C Chandigarh 8. Govt. Model Sr. Sec. School Sec 15C Chandigarh 9. Govt. High School Sector 24A Chandigarh 10. Paragon Convent School Sector 24 11. Strawberry Field Kindergarten Sector – 24 Chandigarh 12. SD Sr. Sec. School Sector 24 Chandigarh 13. Indira Holiday Home Preparatory School Sec 24 B Chandigarh 14. Govt. High. School Sector 25 Chandigarh 15. Chitkara International School Sector 25 Chandigarh 16. Jawhar Navodya Vidyalaya, Sec 25 Chandigarh 17. Govt. Model Sr. Secondary School Vill. Khuda Ali Sher, Chandigarh
Number of Colleges:	3	<ol style="list-style-type: none"> 1. PEC Sec- 12 Chandigarh 2. Govt. COLLEGE for Boys Sec- 11 Chandigarh 3. Govt. COLLEGE for Girls Sec- 11 Chandigarh
Number of Universities:	1	Panjab University Sec- 14 Chandigarh
Number of Banks:	11	<ol style="list-style-type: none"> 1. State Bank of India PEC, Sec-12 2. Punjab National Bank PEC Sec-12 3. State Bank of India Backside General workshop PGI Sec-12, Chandigarh. 4. State bank of India Backside Punjab Uni. Sector-14 5. State bank of India ATM Admin Block PU, Sec-14, Chandigarh. 6. Canara Bank Market of PU Sec-14, Chandigarh. 7. Haryana State Co-operative Bank SCF No. 4 Sector-15 C, Chandigarh. 8. Central Bank of India SCF No. 26 Sector-15C

Indicator	Number	List Names
		9. Punjab & Sind Bank SCO No 83 Sector-15-D 10. State Bank of Patiala SCF No. 80-81 Sec-15/D, Chandigarh 11. State Bank of India Khuda Ali Sher 12. State Bank of India UIET Sec-25, Chandigarh.
Number of vital Installations:	8	1. Water Works Sector-12, Chandigarh 2. PGI Sec-12 Chandigarh 3. Punjab University Sector-14, Chandigarh 4. Punjab Engineering college Sec-12, Chandigarh 5. Congress Bhawan Sec-15, Chandigarh 6. R Regional Police Wireless Training Institute, Sector-25, Chandigarh 7. Inter State Police Wireless Office SEC-24 8. CTU Workshop-III Sec-25 Chandigarh
The number of crime sensitive areas crime wise in the Police Station jurisdiction:	1	Bhaskar colony, Sector-25

**POLICE STATION-11: COMPILED ISSUES FLAGGED AND SOLUTIONS
SUGGESTED BY CITIZENS FROM AREAS:
(Vill Khuda Alisher; Sector 11; Sector 12; Sector 15; Sector 24; Sector 25)**

Issues flagged by the citizens:

CRIMES: **Child labour** though of low intensity but prevails in this area as reported by the citizens, is perpetrated by the shopkeepers and caused due to lack of education, low wages, and awareness in the market areas.

The public has also reported the problem of **public drinking**. **Drug peddling** at some locations, such as; near PGI gate, has been mentioned by the community, which as per them, is sold by illegal vendors.

Sector 24 residents raised the issue of **eve-teasing** by the locals opposite SD School. **Theft of vehicles and damaging vehicles** is also a cause of concern for locals in mostly all the areas falling under this police station's jurisdiction. Sector 25 residents alleged that slum dwellers do **Gambling and Satta** in the inner parts of the slums within the sector.

ROAD SAFETY: The roads in the village Khuda Alisher are not pedestrian-friendly since there are **no footpaths** and the roads are not wide enough. Therefore, making it unsafe to walk. Village roads, although they have streetlights, these **streetlights do not work**. Unregulated construction and lack of planned road infrastructure have led to **illegal encroachments**. High tenancy trends have led to major **parking issues**, thereby blocking streets and causing **road safety issues**, resulting in spats between tenants and other residents daily. The PGI chowk is not only the most **accident-prone area** but also faces usual traffic congestion and requires attention.

CIVIC MATTERS: Poor water supply and issues of stray animals and dog bites are also flagged.

Solutions suggested by the citizens:

- **CRIMES: Enforcement** should be made by the police to eradicate the problem of **child labour**. Also, the only way to end child labour is by ensuring high registrations in schools and conducting regular surveys. The residents feel that the issue of **public drinking** is due to the liquor vends, therefore, they suggested that the **liquor vends** should be removed and vendors should be arrested. For this it is essential for the police to be on patrolling at all times. Cases of **eve-teasing, and theft/damage of vehicle** can be resolved by installing beat boxes and CCTV for e-surveillance. With systematic awareness campaigns and regular checks by the police, gambling and Satta as a crime can reduce.
- **ROAD SAFETY: Widen the roads and designate footpath.** Specific area should be designated for **proper vending** and barring vendors from blocking public spaces. **Proper speed breakers** should be made, and any unnecessary encroachment of the roads must be removed. The main **roads must be well-lit**, regardless of dense bushes to make the roads safer and accessible to the public. Moreover, and the **main street** should always be kept **under e-surveillance** with the help of CCTVs. Immediate **removal of encroachments** from the roads, along with maintaining regular checks as well as **ensuring planned growth** particularly of the village roads under this police jurisdiction. There is a need to put an end to illegal construction activities as well as illegal encroachment by street vendors under this police station's jurisdiction. To control **haphazard and illegal parking** in streets and blocking roads, **challans** must be issued against the wrong doer. Frame rules and regulations wherein only those landlords that can provide parking spaces to their tenants have the right to let their houses. A systematic parking facility should be provided.
- **CIVIC MATTERS:** There is a need to clean the pipeline to improve the water supply and Water boosters are needed to increase the water pressure. Furthermore, Removing the strays and sending them to dog pounds/animal shelter can help do away with the problem of stray animals.
- **ADMINISTRATIVE INTERVENTIONS: Beat patrolling** is required at night times as well to make the entire area feel safer and securer. Most importantly every corner must have e-surveillance CCTV cameras so that it acts as a deterrent for people with criminal minds especially on V4 and V5 roads, along with entry and exit gates of each sector and main village roads. Lastly, while certain areas under this jurisdiction require that police nakas' should be executed on regular intervals, on the other hand, other areas such as Sector-2 doesn't need police naka rather regular police patrolling at all times.

SAFETY SECURITY PLAN AREA: VILL KHUDA ALISHER

Area Profile (Approx. figures)

Tick the dominant demographic characteristics of the area:

Residential (Village): KHUDA ALI SHER

Institutions	Number	List
Police Chowki		
Police Beat(s)	1	One present CTU Bus Stop
Dispensary/Health and Wellness Centre	1	Requires maintenance and regular team
Community Health Centre (CHC)	None	---
Hospital(s)/ Medical College	None	---
Community Centre	None	---
School/s		<ul style="list-style-type: none"> • One Govt. School • 2-3 Small Private Schools without proper facilities such as playground or any other source of recreation, no library etc.
College/s	None	---
University	None	---
Religious Institutions	4	<ul style="list-style-type: none"> • 2 Temples • 2 Gurudwaras • One maadi • One Kheda
Vital Installation (Mention names)		
Liquor Vends	One	<p>One Liquor vend is operating at the border of Khuda Ali Sher and Kaimbwala.</p> <p>The same is very uncomfortable for the ladies who go out for walks in morning and evening. Same also poses security risk since no security is present at the same.</p>
Mini Market		
Vending Zone	None	Though no designated vending zone has been made but the market in the center of Khuda Ali Sher is occupied by vendors/reddiwalas, making it difficult to commute for general public and leaving no place for parking of vehicles.

Crime Scenario

Issues flagged by the citizens	Solutions suggested by the citizens
<p>Cases of <i>child labour</i> are slightly rampant in this area, particularly by the shopkeepers due to lack of education, low wages, and awareness in the market area of the village.</p> <p>The problem of public drinking by the villagers and other residents have been reported by the respondents on the outer periphery of the village along with the road that leads to Village Kaimbwala.</p> <p>There are very few cases of theft but most of them are near the central market area.</p>	<p>Challans should be made by the police to eradicate the problem of child labour.</p> <p>The residents feel that the issue of public drinking is due to the liquor vends, therefore, they suggested that the liquor vends should be removed and arrested.</p>

Spaces with Problems

Issues flagged by the citizens	Solutions suggested by the citizens
<p>(i) <u>Unsafe locations:</u> The roads of the village are not pedestrian friendly since there are no footpaths and the road is not wide enough. Therefore, making it unsafe for walking.</p> <p>The entry point from Kansal Road is filled with filth and garbage which makes the area unsafe due to stray cattle being always present due to lack of cleanliness.</p> <p>There are no designated open spaces for recreational activities and the stadium is overcrowded leading to security issues.</p> <p>(ii) <u>Poor illumination on walking paths</u> Village roads although have streetlights, but because of private farmhouses and dense bushes, these streetlights do not illuminate enough and therefore requires improvement.</p> <p>(iii) <u>Illegal encroachments</u> People have encroached on the main roads of the village because of unregulated construction and lack of planning</p> <p>(iv) <u>Illegal & street vending</u> Vendors and markets in the centre of the village.</p>	<p>Widen the roads and designate footpath. Specific area should be designated for proper vending and barring vendors from blocking public spaces. Proper speed breakers should be made, and any unnecessary encroachment of the roads must be removed.</p> <p>-</p> <p>Designate open spaces for recreational activities like the ones available in the interiors of Chandigarh.</p> <p>Well-lit village roads regardless of dense bushes or farmhouses, moreover, the area should always be kept under e-surveillance with the help of CCTVs.</p> <p>Immediate removal of encroachments from the roads, along with maintaining regular checks as well as ensuring planned growth of the village.</p> <p>Proper area for vending must be earmarked. Police must challan on regular basis in case of default, so that people can be stopped from obstructing public paths. In furtherance of that, unauthorized street vendors must be stopped from vending.</p>

Issues flagged by the citizens	Solutions suggested by the citizens
<p>(v) <u>Encroached walking paths</u> No footpaths have been constructed for the safety of the pedestrians.</p> <p>(vi) <u>Quarrelsome localities</u> Owing to high tenancy rates in the village, there has been constant issue with the parking which has resulted in blocking streets and causing spats on daily basis.</p>	<p>Stop the illegal construction activity and stop the street vendors from illegal encroachment.</p> <p>Proper parking space must be designated. For haphazard parking in streets and blocking roads, challans must be issued against the wrong doer. Frame rules and regulations wherein only those landlords that can provide parking spaces to their tenants have the right to let their houses.</p>

Traffic

Issues flagged by the citizens	Solutions suggested by the citizens
<p>Unregulated parking of vehicles, heavy vehicular traffic, lack of footpaths, narrow roads and illegal encroachment by street vendors are the main causes of road unsafety.</p> <p>The entry road of the village from CTU Bus stop side to the one leading towards village kaimbwala has the highest number of accident issues as well as over speeding issues on regular basis due to narrow roads, lack of dividers/speed breaker' movement of heavy motor vehicles throughout the day.</p> <p>There are usual traffic congestions at the turn on the corner of Dr B.R. Ambedkar stadium leading to Kansal Road because of narrow road and no parallel route is available to enter in Chandigarh.</p> <p>Inner parts of the village face haphazard and illegal parking issues as well as central part of the village near Gurudwara Sahib because of unplanned construction and high tenancy ratio</p>	<p>Stop the illegal construction activity and stop the street vendors from illegal encroachment.</p> <p>Widening of roads as well as constructing speed breakers is essential.</p> <p>Roads should be widened and brought at par with roads in main part of Chandigarh</p> <p>A systematic parking facility should be provided. Police to issue challans to the defaulters.</p>

Civic Matters

Issues flagged by the citizens	Solutions suggested by the citizens
<p>Since the village is close to the dumping ground, there are issues pertaining to stray cattle next to the garbage disposal site and the stadium.</p> <p>Issue of stray dogs.</p>	<p>-</p> <p>-</p>

Issues flagged by the citizens	Solutions suggested by the citizens
Littering by residents in the Dr. B.R. Stadium. Moreover, pets are brought to the stadium for strolls thereby creating mess in the place.	Issuing challans for residents creating mess at the first place and creating more awareness on how to keep the stadium clean and litter free at all times.

Types of Disputes

Issues flagged by the citizens	Solutions suggested by the citizens
Due to unregulated parking, there are disputes always related to parking.	-

Ways to make the area safer and secured

- Small roads - The roads connecting Khuda Ali Sher with Chandigarh are small and requires expansion to cater to the increasing traffic
- Dr. B.R. Ambedkar stadium requires to be re-developed i.e., a designated walking path for people should be constructed, should have grass cover and be properly maintained by keeping a Gardner on regular basis.
- Lack of policy framework to regulate problem of parking vis-a vis high tenancy ratio which is causing unnecessary load upon the facilities as made available by the administration
- The garbage disposal site at the corner of Kansal and Khuda Ali Sher be closed. The said place is totally unhygienic emitting foul smell and attracts street cattle which further poses danger for public at large.

Desired Administrative Interventions and Action Plans

Beat patrolling is required at night times as well. Most importantly every corner must have e-surveillance CCTV cameras so that it acts as a deterrent for people with criminal minds. Lastly, nakas' should be executed on regular intervals.

Role of Community in making their area safer and secure –

- Carry out awareness programs/ campaigns.
- Group help systems can be created
- A WhatsApp group for the entire village locality can be created to enable its residents to share real time problems and find solutions.



Meeting with the Residents

SAFETY SECURITY PLAN AREA: SECTOR 11

Area Profile (Approx. figures)

Tick the dominant demographic characteristics of the area:

Residential (Sector) Sector

Institutions	Number	List
Police Chowki	-	
Police Beat(s)	1	Beat no- 9 (strength must increase)
Dispensary/ Health and Wellness Centre	1	
Community Health Centre (CHC)	-	
Hospital(s)/ Medical College	-	Pvt hospital Apollo
Community Centre	-	
School/s	2	Govt. and Private
College/s	2	
University	-	
Religious Institutions	2	Temple, Gurudwara
Vital Installation (Mention names)	-	
Liquor Vends	1	
Mini Market	1	
Vending Zone	1	

Crime Scenario

Issues flagged by the citizens	Solutions suggested by the citizens
-	-

Spaces with Problems

Issues flagged by the citizens	Solutions suggested by the citizens
There are no streetlights especially on the back side of the sector.	-
Additionally, the residents feel that the sector has issue of illegal as well as street vending in the sector's market.	-

Traffic

Issues flagged by the citizens	Solutions suggested by the citizens
Sector 11-B is most significantly prone to accidents.	-
While on the other hand, sector 11-D is facing illegal parking issues.	-
The market area of sector 11 is encroached by autos, rickshaws and taxi stands causing traffic jams and congestions.	-

Civic Matters

Issues flagged by the citizens	Solutions suggested by the citizens
There is poor water supply in the sector's market area.	-
Reportedly, the entire sector faces issue of dog bites.	-
Lastly, near Gurudwara sahib in sector 11-B, the residents face problems due to stray cattle.	-

Types of Disputes

Issues flagged by the citizens	Solutions suggested by the citizens
-	-

Ways to make the area safer and secured

- a) Identification of senior citizens residing in the sector.
- b) Increasing e-surveillance through CCTV installation.
- c) Installing streetlights on the backside of Sector-11.
- d) Solving the issue of illegal as well as haphazard parking in the market area.

Desired Administrative Interventions and Action Plans

- a) Increasing e-surveillance through CCTV installation.
- b) Installing streetlights on the backside of Sector-11

SAFETY SECURITY PLAN AREA: SECTOR 12

Area Profile (Approx. figures)

Tick the dominant demographic characteristics of the area:

Residential (Sector) Sector 12

Institutions	Number	List
Police Chowki	-	
Police Beat(s)	1	
Dispensary/ Health and Wellness Centre	-	
Community Health Centre (CHC)	-	
Hospital(s)/ Medical College	1	PGIMER
Community Centre	1	
School/s	1	
College/s	-	
University	-	
Religious Institutions	4	Temple, Mosque, Gurudwara, Church
Vital Installation (Mention names)	PGIMER	
Liquor Vends	-	
Mini Market	1	
Vending Zone	-	

Crime Scenario

Issues flagged by the citizens	Solutions suggested by the citizens
<p>On one hand the sector has very low cases of drug peddling. But these cases are mostly found near PGI gate sold by illegal vendors.</p> <p>However, on the other hand, the residents feel the sector has a very high prevalence of public drinking, again on the opposite side of the PGI gate mostly because of the night food street (food joint).</p>	-

Spaces with Problems

Issues flagged by the citizens	Solutions suggested by the citizens
-	-

Traffic

Issues flagged by the citizens	Solutions suggested by the citizens
<p>The PGI chowk is not only the most accident-prone area, but also faces usual traffic congestions and requires attention.</p> <p>Moreover, inside the PGI campus, there is illegal as well as haphazard parking everywhere.</p>	-

Civic Matters

Issues flagged by the citizens	Solutions suggested by the citizens
issues arising due to stray dog biting inside the campus are addressed by the respondents.	-

Types of Disputes

Issues flagged by the citizens	Solutions suggested by the citizens
Occasionally, there are issues pertaining to parking disputes specifically in type-3 residential areas.	-

Ways to make the area safer and secured

- a) Increase the parking area for more systematic parking and safety.
- b) To avoid traffic congestion due to langar encroachment – separate place for langar must be allotted inside PGIMER campus.
- c) Vendor specific zones to be allocated inside PGIMER.

Desired Administrative Interventions and Action Plans

Increasing e-surveillance through CCTV installation is the need of the hour.



Meeting with the Residents

SAFETY SECURITY PLAN AREA: SECTOR 15

Area Profile (Approx. figures)

Tick the dominant demographic characteristics of the area:

Residential (Sector)___(Residential Sector)

Institutions	Number	List
Police Chowki	Nil	-
Police Beat(s)	One	
Dispensary/ Health and Wellness Centre	One	
Community Health Centre (CHC)	Nil	-
Hospital(s)/ Medical College	yes	
Community Centre	One	
School/s	One	
College/s	One	-
University	Nil	-
Religious Institutions	2	
Vital Installation (Mention names)	Nil	-
Liquor Vends	One	
Mini Market	5	
Vending Zone	One	

Crime Scenario

Issues flagged by the citizens	Solutions suggested by the citizens
-	-

Spaces with Problems

Issues flagged by the citizens	Solutions suggested by the citizens
lack of well-lit walking paths for pedestrians near gurudwara sahib	Installing proper lights to make the roads safer and more accessible to the public

Traffic

Issues flagged by the citizens	Solutions suggested by the citizens
Unsafe accessibility specifically for senior citizens to markets and other public places near Patel market within the sector	Installation of police beat box.
Haphazard parking near the market.	-
Sector 15-C market area is encroached by auto drivers, rickshaw pullers and taxi stand.	The area requires police patrolling at all times.

Civic Matters

Issues flagged by the citizens	Solutions suggested by the citizens
Dog bites is a most common issue found in this sector	Removing the strays and sending them to dog pounds/animal shelter

Types of Disputes

Issues flagged by the citizens	Solutions suggested by the citizens
Tenant landlord and parking disputes between the residents	-

Ways to make the area safer and secured

By installing CCTV surveillance on V4 and V5 roads especially on road turns.

Desired Administrative Interventions and Action Plans



SAFETY SECURITY PLAN AREA: SECTOR 24

Area Profile (Approx. figures)

Tick the dominant demographic characteristics of the area:

Residential (Sector)___(Residential Sector)

Institutions	Number	List
Police Chowki	1	-
Police Beat(s)	1	
Dispensary/ Health and Wellness Centre	1	
Community Health Centre (CHC)	2	
Hospital(s)/ Medical College	1	
Community Centre	-	
School/s	-	
College/s	2	
University	-	
Religious Institutions	-	
Vital Installation (Mention names)	-	-
Liquor Vends	2	
Mini Market	1	
Vending Zone	-	

Crime Scenario

Issues flagged by the citizens	Solutions suggested by the citizens
There are low cases of eve-teasing and gambling by the locals, opposite SD School.	These cases can be resolved by installing beat boxes and CCTV for e-surveillance.
There are much significant cases of drug peddling and public drinking both by locals and outsiders near Valmiki temple.	These cases can be resolved by installing beat boxes and CCTV for e-surveillance.
Theft of vehicles and damaging vehicles is also a cause of concern for locals	These cases can be resolved by installing beat boxes and CCTV for e-surveillance. Along with regular patrolling.

Spaces with Problems

Issues flagged by the citizens	Solutions suggested by the citizens
Gujral Bhawan and Valmiki temple are the most unsafe location based on people's perception	These cases can be resolved by installing beat boxes and CCTV for e-surveillance.

Traffic

Issues flagged by the citizens	Solutions suggested by the citizens
Additionally, Valmiki temple is also the most accidental prone area.	-

Civic Matters

Issues flagged by the citizens	Solutions suggested by the citizens
Dog bites is a most common issue found in this sector	Removing the strays and sending them to dog pounds/animal shelter.
There's poor water supply in certain houses	Need for cleaning the pipeline

Types of Disputes

Issues flagged by the citizens	Solutions suggested by the citizens
-	-

Ways to make the area safer and secured

-

Desired Administrative Interventions and Action Plans



Meeting with the Residents

SAFETY SECURITY PLAN AREA: SECTOR 25

Area Profile (Approx. figures)

Tick the dominant demographic characteristics of the area:

Residential (Sector)

Institutions	Number	List
Police Chowki		
Police Beat(s)	1	
Dispensary/ Health and Wellness Centre	1	
Community Health Centre (CHC)	none	
Hospital(s)/ Medical College	none	
Community Centre	none	
School/s	none	
College/s	none	
University	none	
Religious Institutions	Illegal and not registered. exact number not known	
Vital Installation (Mention names)		
Liquor Vends	none	
Mini Market	25/75	
Vending Zone	none	

Crime Scenario

Issues flagged by the citizens	Solutions suggested by the citizens
<p>Uneducated slum dwellers indulging in Gambling in the inner parts of the slums within the sector, owing to their lack of awareness.</p> <p>Additionally, the uneducated slum dwellers also are found indulging in Satta mostly in the inner parts of the slums.</p> <p>Cases of <i>child labour</i> are slightly rampant in this area, particularly by the slum dwellers due to lack of education and awareness.</p> <p>However, the problem of public drinking is quite prominent within the sector.</p>	<p>With systematic awareness campaigns and regular checks by the police, gambling as a crime can reduce.</p> <p>The citizens feel that with efficient awareness campaigns and regular checks by the police, the crime can be reduced.</p> <p>Residents believe that the only way to end child labour within their sector is by ensuring high registrations in schools and conducting regular surveys.</p> <p>Public drinking can be stopped if there is regular police patrolling in the sector premises by keeping an eye on what is happening in the area.</p>

Spaces with Problems

Issues flagged by the citizens	Solutions suggested by the citizens
<p>The citizens feel that the inner part of the sector is the most unsafe location in this area, which is purely due to lack of proper spaces, congestions, and absence of adequate lightening in the surroundings.</p> <p>The inner areas of the sector are not well lit. There is an issue with poor illumination on the walking paths and requires lightening.</p> <p>The entire slum area of the sector is an illegal encroachment which has led to crimes of gambling, satta and child labour.</p>	<p>By installing CCTV as well as sufficient lightening facility in this inner area, along with removing of illegal structures can ensure safety and security.</p> <p>-</p> <p>-</p>

Traffic

Issues flagged by the citizens	Solutions suggested by the citizens
-	-

Civic Matters

Issues flagged by the citizens	Solutions suggested by the citizens
<p>There is a poor water supply within the sector premises. Residents feel the water is unsafe for drinking as the water from the sewerage gets mixed as a result it contaminates the drinking water.</p> <p>Moreover, there is low supply of water pressure.</p>	<p>To ensure the drinking water is free from all contamination, proper water piping is essential to ensure.</p> <p>Water boosters are needed to increase the water pressure</p>

Types of Disputes

Issues flagged by the citizens	Solutions suggested by the citizens
<p>The most frequent issue is the economic disputes because of 'jhuggis' and its unauthorized construction.</p>	-

Ways to make the area safer and secured

- a) Regular cleaning and maintenance of public toilets.
- b) Need for creating public awareness for which it is essential to have suitable teaching faculty for the children.

Desired Administrative Interventions and Action Plans

- a) Day and night beat patrolling to ensure there is no public drinking and any unauthorized constructions within the sector premises.
- b) There is no provision for e-Surveillance. The sector is not equipped with CCTVs. The residents have suggested to install CCTV cameras in the inner area of the slums.
- c) Furthermore, there is a need for installing streetlights in the inner areas of the slums.
- d) Lastly, police nakas' must be organised at regular intervals on daily basis for maintaining checks in the locality.



Meeting with the Residents

XI. POLICE STATION-3

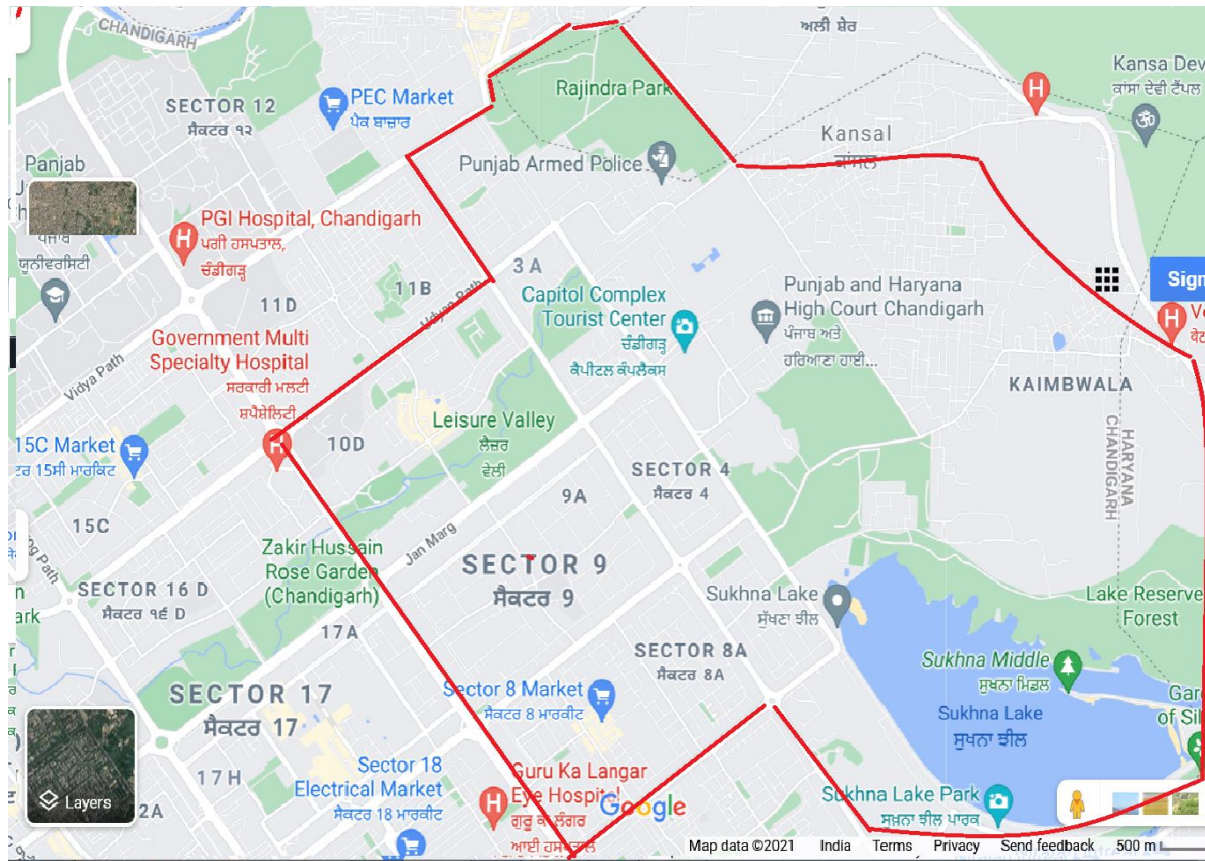
Date:30.05.2022

Name of the Nodal Officer: SI Lakhwinder Singh 1502/CHG

1. Resources with the Police Station

Total Manpower with the Police station	Sanctioned		Posted/Available	
	Male	Female	Male	Female
Inspector	01	-	01	-
SI	17		06	-
ASI			10	01
HC	36		02	-
Constable	89		35	30
Other	-	-	Vol 32	5
Two-wheelers			12	
Four-wheelers			02	
Other Vehicles			01 Leema	

2. The area under the jurisdiction (in square kilometres) and MAP:- 7 Square Kilometres



3. Approximate population in the Police Station jurisdiction: - 85355 population

4. Crime head-wise Incidents of Crime (2019, 2020, 2021)

S. N.	Head	2019		2020		2021	
		Rep.	W/o	Rep.	W/o	Rep.	W/o
1.	Murder 302 IPC	01	--	-	-	02	01
2.	Attempt to Murder 307 IPC	02	01	06	04	-	-
3.	Culpable Homicide 304 IPC	--	--	-	-	-	-
4.	Attempt to commit Culpable Homicide U/S 308 IPC	--	--	-	-	-	-
5.	Abetment to commit suicide 306 IPC	--	--	-	-	-	-
6.	Dowry Death (304-B)	--	--	-	-	-	-
7.	Kidnapping/Abduction(363-366, IPC	02	01	02	02	05	04
8.	Kidnapping for Ransom 364-A IPC	--	--	-	-	-	-
9.	Rape 376 IPC (only)	02	02	-	-	02	01
10.	Rape with POCSO Act			1	-	02	01
11.	377 IPC with POCSO Act			-	-	-	-
12.	U/S 406/498A IPC	--	--	-	-	-	-
13.	Eve-teasing 294 IPC	--	--	-	-	01	-
14.	Molestation 354, 354A,354B,354C 509 IPC	08	03	03	02	1	01
15.	Molestation with POCSO Act			-	-	-	-
16.	Stalking 354-D IPC	--	--	-	-	-	-
17.	Hurt(Simple) 324 IPC	--	--	-	-	-	-
18.	Hurt(Grievous) 325-326 IPC	--	--	01	1	01	01
19.	Rioting 147-149 IPC	03	02	-	-	01	-
20.	Dacoity 395-398 IPC	--	--	-	-	-	-
21.	Robbery 392-394 IPC	--	--	01	-	02	-
22.	Snatching 356, 379 (A) IPC	03	--	02	-	02	02
23.	Burglary (Day) 380,454 IPC	02	--	-	-	-	-
24.	Burglary (Night) 380, 457 IPC	04	--	04	-	03	-
25.	MV Theft(Two-wheeler) 379 IPC	18	02	16	2	07	-
26.	MV Theft(Four-wheeler) 379 IPC	09	03	02	-	04	01
27.	MV Theft(Three-wheeler) 379 IPC	02	01	-	-	-	-
28.	Other Misc. Theft 379 to 382 IPC	40	16	09	03	22	07
29.	Cr. Trespass 448-453 IPC	--	--	-	-	-	-
30.	Accident(Fatal) 279, 304-A IPC	06	03	04	04	05	04
31.	Accident(Non-Fatal) 279,337,338 IPC	16	10	08	06	10	07
32.	Assault on Public Servant 332,353 IPC	02	01	02	01	03	02
33.	Cheating 420 IPC	13	--	13	03	09	03
34.	Cr. Br. Of Trust 406-409 IPC	02	--	-	-	01	01
35.	Recovered Stolen Property 411 IPC	--	--	01	01	02	02
36.	188 IPC during Curfew/lockdown			17	16	03	03
37.	188 IPC (Other)			10	07	05	04
38.	Other Misc. IPC	28	20	03	1	03	-
39.	Total IPC	163	65	105	56	96	45
40.	Arms Act.	02	01	03	03	01	01
41.	Excise Act. (61-1-14)	01	01	02	02	01	01
42.	68 (1)(B) Punjab Police Act	133	133	05	05	01	01
43.	NDPS Act.	01	01	03	03	-	-
44.	Gambling Act.	--	--	-	-	02	02
45.	I.T. Act	--	--	-	-	-	-
46.	Delhi PDPP Act	--	--	-	-	-	-
47.	Juvenile Justice Act			-	-	-	-
48.	Misc. Act.	02	02	-	-	-	-
49.	Total Act.	139	138	13	13	05	05
50.	Grand Total	302	203	118	69	101	50

5. Jurisdiction of the Police Station

Indicator	Number	List Names
Sectors in the Police Station jurisdiction:	9	Sector 1,2,3,4,5,6,8,9,10
Villages in the Police Station jurisdiction:	1	Village Kaimbwala
Municipal Wards:	2	Sector 1-10 ward No. 1 Village Kaimbwala ward No. 2
Slums/Colony(ies):	-	-
Industrial Areas:	-	-
Number of Schools:	7	<ol style="list-style-type: none"> 1. Govt. Senior Secondary School, Vill- Kaimbwala, Chandigarh 2. DAV Public School, Sector-8-C, Chandigarh 3. DAV Senior Secondary School Lahore, Sector-8-C, Chandigarh 4. Govt. Model Senior Secondary School, Sector-8, Chandigarh 5. Carmel Convent School, Sector-9-B, Chandigarh 6. Ashiana Public School, Sector-9, Chandigarh Chandigarh 7. Govt. Senior Secondary School, Sector-10, Chandigarh
Number of Colleges:	4	<ol style="list-style-type: none"> 1. DAV College, Sector-10-A, Chandigarh 2. Govt. Art College, Sector-10-C, Chandigarh 3. Home Science College, Sector-10-D, Chandigarh 4. Polytechnic College for Women Sector-10-D, Chandigarh
Number of Universities:	-	
Number of Banks:	36	<ol style="list-style-type: none"> 1. Punjab State Bank, SCO No.-28, Sector 10 D, Chandigarh 2. ICICI Bank Ltd, SCO No.-27, Sector 10 D, Chandigarh 3. State Bank of India, SCO No.-25, Sector10 D, Chandigarh 4. State Bank of India, Village Kaimbwala, Chandigarh. 5. IDBI, SCO No.-162, Sector- 09, Chandigarh 6. Yes Bank, SCO No.- 129,130,131 Sector-09, Chandigarh 7. Capital Small Finance Bank SCO NO- 127 128, Sector 09, Chandigarh 8. ICICI Bank, SCO No.-131,132,133 Sector-09, Chandigarh 9. RBL Bank, SCO No 135 136, Sector 09, Chandigarh 10. Standard Chartered Bank, SCO No.-137,138, Sector 09, Chandigarh 11. Axis bank, SCO N.-139,140 Sector-09, Chandigarh 12. Suryoday Bank, SCO No.143,144 Sector-09, Chandigarh 13. Bandhan Bank, SCO No.-149,150 Sector-09, Chandigarh 14. Kotak Mahindra Bank SCO No 153 154, Sector 09, Chandigarh 15. Punjab National Bank, SCO No.-44,45 Sector-09, Chandigarh 16. HDFC Bank, SCO No.-46,47 Sector 09, Chandigarh 17. ICIC Bank, SCO No-1,2,3 Sector-8, Chandigarh 18. City Bank, SCO NO-4,5 Sector-4,5 Chandigarh 19. Kotak Mahindra Bank, SCO NO-14,15 Sector-8, Chandigarh 20. A.U. Small Bank, SCO NO-45,46 Sector-8, Chandigarh 21. Indusland Bank, SCO NO-53,54 Sector-8, Chandigarh 22. I.D.B.I Bank, SCO NO-55,56,57 Sector-8, Chandigarh 23. Union Bank, SCO NO-66 Sector-8, Chandigarh 24. Kotak Mahindra Bank SCO NO-70,71 Sector-8, Chandigarh 25. H.D.F.C Bank SCO NO-74,75 Sector-8, Chandigarh 26. Indian Bank SCO-90,92 Sector-8, Chandigarh 27. S.B.I Bank SCO NO-99,102 Sector-8, Chandigarh 28. Punjab National Bank SCO NO-128,129 Sector-8, Chandigarh 29. Cooperative Bank SCO NO-130,131 Sector-8, Chandigarh 30. Union Bank Corporation SCO NO-137,138 Sector-8, Chandigarh 31. Federal Bank SCO NO-139,140 Sector-8, Chandigarh

Indicator	Number	List Names
		32. Janu small Bank SCO NO-141,142 Sector-8, Chandigarh 33. H.D.F.C Home Loan Bank SCO NO-153,154,155 Sector-8, Chandigarh 34. Canara Bank SCO NO-167,168 Sector-8, Chandigarh 35. I.D.F.C First Bank S.C.O NO-169,170 Sector-8, Chandigarh 36. Punjab National Bank S.C.O NO-175-176 Sector-8, Chandigarh
Number of vital Installations:	26	1. Punjab Civil Secretariat Sec-1, Chandigarh 2. Haryana Civil Secretariat 3. Punjab & Haryana High Court Sec-1, Chandigarh 4. Punjab & Haryana Legislative Assembly Building Sec-1, Chandigarh 5. Haryana Raj Bhawan Sector-6, Chandigarh 6. Punjab Raj Bhawan Sector-6 Chandigarh 7. U.T. Guest House Sector-6 Chandigarh 8. Kendarya Sadan Sec-9 Chandigarh 9. UT Police Headquarters Sector-9 Chandigarh 10. Hotel Mount view Sector-10 Chandigarh 11. PB Vidhan Sabha 12. HR Vidhan Sabha -1 13. UT Secretariat-9 Chandigarh 14. HR Congress Office # 140 Sector 09 Chandigarh 15. Chandigarh Club Sec-1 16. Sukhna Lake Club-6 17. Chandigarh Golf Club-6 18. Rock Garden 19. PB CM Residence-2 20. Mini Secretariat-9 21. Museum Art Gallery-10 22. PB Bhawan-3 23. HR Niwas -3 24. Golf Club Sector 06 25. Central Club Sector 09 26. Capital Complex
The number of crime sensitive areas crime wise in the Police Station jurisdiction:	1	1. Village Kaimwala

**POLICE STATION-3: COMPILED ISSUES FLAGGED AND SOLUTIONS SUGGESTED BY CITIZENS FROM AREAS:
(Areas: Vill Kaimbala; Sector 2; Sector 8; Sector 9; Sector 10)**

Issues flagged by the citizens:

- **CRIMES:** There are incidences of **eve-teasing and gambling** near the schools of village within this jurisdiction. However, on the main village roads, parks and in moving cars, the incidences of **public drinking** are quite high. Therefore, measures should be taken to control the crimes. Cases of **drug peddling** near the dispensary road and amongst school going children are also a cause of concern for the inhabitants. The markets within the sectors have witnessed crimes such as theft and vehicle theft. Cases of child labour are quite prevalent, particularly in the mini market owing to lack of education.

- **ROAD SAFETY:** The village roads of this jurisdiction face issue such as **illegal encroachments** and illegal as well as **street vending**. Problem of **over-speeding and haphazard parking** is flagged by most residents within this locality. The main gurudwara sahib road of Sector-8 is prone to **accidents**. There are spaces with serious problems due to **illegal vending**. The roadside vendors use and block public paths. In addition to that, there is **street vending** within the sector which blocks the passage for commuters and encroaches the sidewalks/footpaths. **lack of streetlights** behind residential areas and on the boundaries of parks. Additionally, the residents feel that high volume of traffic needs management.
- **CIVIC MATTERS:** Poor water supply is a generic cause of concern of all respondents of this locality. Moreover, the village area suffers from low water pressure issue. Additionally, cases of stay cattle and dog biting are quite frequent. Residents have raised issue with respect to tenant-landlord disputes which requires immediate attention.

Solutions suggested by the citizens:

- **CRIMES:** To curb the incidences of crimes especially eve-teasing, there is need for police patrolling during school timings, outside the schools. Illiteracy can be done away with by providing educational facilities and awareness to children who are victim of child labour. Gambling amongst youngsters is a serious offence and can be curbed by discipline. Ensuring minimum use of mobile phones in educational institutes put a stop to gambling addiction. Drug peddling is a threat to the nation's law and order. Routine awareness and checking in schools can help put a stop to it. Public drinking can be managed with police nakas and checking. Moreover, the power of police to stop and search can even be found fruitful in long-term by making the deserted locations feel functioning.
- **ROAD SAFETY:** Traffic police patrolling is needed at all times near the accident-prone areas along with installation of speed breakers and police naka to makes the roads safer for commuters. To solve the issue of haphazard parking in the residential area, the residents must be given separate parking space. Illegal and street vending requires regular checking. E-surveillance through working CCTVs and proper street lightening can prevent security and safety issues in residential areas and poorly illuminated parks. Moreover, traffic police must ensure that the issues of congestion and parking are always controlled.
- **CIVIC MATTERS:** The disputes between the tenant and landlord can be resolved with the framing and implementation of Model Tenancy Act. There should be awareness campaigns and recreational activities to engage youth and senior citizens. To solve the stray dog problems, residents have suggested that the area should be free from such strays by removing them and thereby preventing dog bites.
- **ADMINISTRATIVE INTERVENTIONS:** There is a need for increased police patrolling especially near the school premises, stadium, and main roads. Additionally, the authorities must install CCTV cameras for e-surveillance near the entry and exit points of each sector and village falling under this jurisdiction. Furthermore, where the issue with space, crimes and traffic arises the most, such areas must have police naka to increase the security and safety of residents. Aadhar verification by police of outsiders working in the sector.

SAFETY SECURITY PLAN AREA: VILLAGE KAIMBALA

Area Profile (Approx. figures)

Tick the dominant demographic characteristics of the area:

Residential (Sector) – KAIMBALA; Residential (Village); Slum _____ Commercial __;
Industrial__

Institutions	Number	List
Police Chowki		
Police Beat(s)	1	
Dispensary/ Health and Wellness Centre	1	
Community Health Centre (CHC)	-	
Hospital(s)/ Medical College	-	
Community Centre	-	
School/s	1	
College/s	-	
University	-	
Religious Institutions	8	Temple-8
Vital Installation (Mention names)	-	
Liquor Vends	-	
Mini Market	-	
Vending Zone	-	

Crime Scenario

Issues flagged by the citizens	Solutions suggested by the citizens
The village has low cases of eve-teasing near the school area and low yet visible cases of drug peddling near Kaimbala stadium.	-
Although, the case of public drinking is quite high on the Kaimbala roads.	-

Spaces with Problems

Issues flagged by the citizens	Solutions suggested by the citizens
Kaimbala-Saketri outer road is the most unsafe locations in the area	-
There are problems with illegal encroachments, illegal vending, and street vending on the Kaimbala pond.	

Traffic

Issues flagged by the citizens	Solutions suggested by the citizens
The entire village is dealing with the problem of over speeding and haphazard parking. However, the Kaimbala market is facing illegal parking issues and faces usual traffic congestions.	-

Civic Matters

Issues flagged by the citizens	Solutions suggested by the citizens
There is poor water supply near SBI Banks while on the other hand, the entire village has low water pressure issue. Meanwhile inside the village residents have reported issues of dog biting and stray cattle.	-

Types of Disputes

Issues flagged by the citizens	Solutions suggested by the citizens
-	-

Ways to make the area safer and secured

- Need for police patrolling near school premises, stadium and Saketri road.
- Need for installation of government CCTV cameras near ponds and entry point of the village.

Desired Administrative Interventions and Action Plans

- Increased e-surveillance at entry points
- Increased Nakas' specifically near Kaimbala-Saketri outer road.
-



Meeting with the Residents

SAFETY SECURITY PLAN AREA: SECTOR 2

Area Profile (Approx. figures)

Tick the dominant demographic characteristics of the area:

Residential (Sector)

Institutions	Number	List
Police Chowki	-	-
Police Beat(s)	-	-
Dispensary/ Health and Wellness Centre	-	-
Community Health Centre (CHC)	-	-
Hospital(s)/ Medical College	-	-
Community Centre	-	-
School/s	-	-
College/s	-	-
University	-	-
Religious Institutions	-	-
Vital Installation (Mention names)	-	-
Liquor Vends	-	-
Mini Market	-	-
Vending Zone	-	-

Crime Scenario

Issues flagged by the citizens	Solutions suggested by the citizens
Due to non-maintenance of the area premises, there is an issue with drug peddling on the green belt.	-
But the non-maintenance has led to a significantly higher issues of public drinking particularly on the green belt within the sector.	-
Moreover, crimes like theft and snatching are quite high in the entire sector.	-
Vehicle theft is also emerging as a crime in the locality.	-

Spaces with Problems

Issues flagged by the citizens	Solutions suggested by the citizens
The most unsafe locations as per the residents are the service lanes in the sector.	-
There are thief passages in the entire sector which is the root cause of all theft related crimes.	-
There are no streetlights in the sectors.	-
Consequently, the entire sector is poorly illuminated, especially the walking paths for the pedestrians.	-

Traffic

Issues flagged by the citizens	Solutions suggested by the citizens
The spots near the verka booths are the most accident-prone areas of the sector.	-
The entire sector has issues of over-speeding.	-
The residents have complaint facing usual traffic congestions near verka booths.	-
Additionally, the sector faces issues with haphazard parking which requires attention.	-
Lastly, there are even issues with illegal parking that requires action along with areas encroached by auto drivers, rickshaw pullers and taxi stand in pockets of the sector.	-

Civic Matters

Issues flagged by the citizens	Solutions suggested by the citizens
The whole sector has issues with poor water supply, low water pressure, dog bites, stray cattle particularly bulls entering the sector which needs to be addressed.	-

Types of Disputes

Issues flagged by the citizens	Solutions suggested by the citizens
-	-

Ways to make the area safer and secured

- a) Timely cleaning of sewerage water.
- b) Ensure that the green belt must be maintained to avoid issues and mismanagement.
- c) Pavement area must be maintained.
- d) Since the sector has a low population density, proper police patrolling can result into making the area securer and safer.

Desired Administrative Interventions and Action Plans

- a) Beat patrolling especially during the day and night must increase along with installing e-surveillance for better law and order strategies.
- b) Streetlights must be maintained and checked from time to time.
- c) There is no need for police naka in the sector.

SAFETY SECURITY PLAN AREA: SECTOR 8

Area Profile (Approx. figures)

Tick the dominant demographic characteristics of the area:

Residential (Sector) Sector

Institutions	Number	List
Police Chowki	-	
Police Beat(s)	2	Sector 8c and sector 8a and 8b
Dispensary/ Health and Wellness Centre	1	
Community Health Centre (CHC)	-	
Hospital(s)/ Medical College	1	Pvt hospital Apollo
Community Centre	1	
School/s	3	Govt and Private
College/s	-	
University	-	
Religious Institutions	2	Temple, Gurudwara
Vital Installation (Mention names)	-	
Liquor Vends	2	
Mini Market	1	
Vending Zone	1	

Crime Scenario

Issues flagged by the citizens	Solutions suggested by the citizens
<p>The village has low cases of eve-teasing near the school area and low yet visible cases of drug peddling near girls' school and Sector-8 dispensary respectively.</p> <p>Moreover, there are cases of theft particularly vehicle theft in Sector 8-C market.</p>	<p>Need for police patrolling during school timings.</p> <p style="text-align: center;">-</p>

Spaces with Problems

Issues flagged by the citizens	Solutions suggested by the citizens
<p>The most unsafe location as flagged by the residents of this area is Sector-8B dispensary.</p> <p>Meanwhile, Sector-8C has thief passages making theft more prominent and easier.</p>	

Traffic

Issues flagged by the citizens	Solutions suggested by the citizens
<p>The main Gurudwara Sahib Road is prone to accidents.</p> <p>There is an issue with haphazard parking in the residential area and illegal and encroached parking in the market area particularly by auto drivers, rickshaw pullers and taxi stand.</p>	<p>Traffic police patrolling is required at all times.</p> <p>To solve the issue of haphazard parking in the residential area, the residents must be given separate parking space.</p>

Civic Matters

Issues flagged by the citizens	Solutions suggested by the citizens
<p>Cases of dog bites and stray cattle particularly monkeys have been addressed by the residents in the entire sector.</p>	-

Types of Disputes

Issues flagged by the citizens	Solutions suggested by the citizens
-	-

Ways to make the area safer and secured

- Steady traffic near DAV School.
- Presence of police staff near girls' school to prevent cases of eve-teasing.
- Aadhar verification by police for outsiders working in the sector.
- Need for proper vending zones for street vendors.

Desired Administrative Interventions and Action Plans

Need for increased e-surveillance within the sector.



Meeting with the Residents

SAFETY SECURITY PLAN AREA: SECTOR 9

Area Profile (Approx. figures)

Tick the dominant demographic characteristics of the area:

Residential (Sector)

Institutions	Number	List
Police Chowki	1	
Police Beat(s)	1	
Dispensary/ Health and Wellness Centre	Sector 8/9	
Community Health Centre (CHC)	Sector 8/9	
Hospital(s)/ Medical College	none	
Community Centre	Sector 8/9	
School/s	1	Carmel Convent School
College/s	none	
University	none	
Religious Institutions	Sector 8/9	
Vital Installation (Mention names)		
Liquor Vends	2 or 3	Inner market of sector 9 and at Madhya Marg
Mini Market	yes	
Vending Zone	yes	Near inner market/beat box

Crime Scenario

Issues flagged by the citizens	Solutions suggested by the citizens
Cases of <i>child labour</i> are quite prevalent in this area, particularly in the mini market owing to lack of education.	Illiteracy can be done away with by providing educational facilities and awareness to children who are victim of child labour.

Spaces with Problems

Issues flagged by the citizens	Solutions suggested by the citizens
Residents have raised issues regarding <i>lack of streetlights</i> behind residential areas. Moreover, there are serious spaces with problems due to <i>illegal vending</i> . The roadside vendors use and block public paths. In addition to that, there is street vending within the sector which blocks the passage for commuters and encroaches the sidewalks/footpaths.	- Illegal and street vending requires regular checking.

Traffic

Issues flagged by the citizens	Solutions suggested by the citizens
The inner market road is the one of the most <i>accident-prone areas</i> and faces major <i>over speeding</i> issues in Sector-9 due to lack of speed breakers.	The traffic can be regulated by maintaining and installing speed breakers, along with police nakas to promote road safety.

Civic Matters

Issues flagged by the citizens	Solutions suggested by the citizens
Within the market area, issues of <i>poor water supply and low water pressure</i> have been voiced.	-

Types of Disputes

Issues flagged by the citizens	Solutions suggested by the citizens
Residents have raised issue with respect to tenant-landlord disputes which requires immediate attention.	The disputes between the tenant and landlord can be resolved with the framing and implementation of Model Tenancy Act.

Ways to make the area safer and secured

- a) Awareness campaigns.
- b) Recreational activities to engage youth and senior citizens.
- c) Ensuring regular checks to houses where senior citizens are residing alone.
- d) Making the market area more accessible to senior citizens and ensuring home delivery facilities at their homes.

Desired Administrative Interventions and Action Plans:

- a) Inner market area being the most disputed requires administrative interventions via e-surveillance specifically closer to the dhabas on the back side of the inner market.
- b) Need for police nakas' at regular intervals.

SAFETY SECURITY PLAN AREA: SECTOR 10

Area Profile (Approx. figures)

Tick the dominant demographic characteristics of the area:

Residential (Sector)

Institutions	Number	List
Police Chowki		
Police Beat(s)		
Dispensary/ Health and Wellness Centre	None	
Community Health Centre (CHC)	None	
Hospital(s)/ Medical College	None	
Community Centre	None	
School/s	1	Govt. Model School
College/s	2	DAV College; Home Science College
University	None	
Religious Institutions	None	
Vital Installation (Mention names)		
Liquor Vends	2	One in inner market, other in Madhya Marg
Mini Market		
Vending Zone	None	

Crime Scenario

Issues flagged by the citizens	Solutions suggested by the citizens
<p>Youngsters are often found <i>Gambling</i> within the educational institutes in Sector-10, done mostly through mobile phones.</p> <p>Moreover, school and college going students are found in <i>drug peddling</i> practices within the and outside the premises of the educational institutes as well as the inner market area of Sector-10.</p> <p>Due to illiteracy and unemployment, there's significant number of children doing child labour encouraged by Hostel's mess staff and in Paying Guest facility. However, child labour is predominant in colleges.</p> <p>Compared to all the issues stated above, there are very few cases of public drinking, mostly found in parks and moving cars.</p>	<p>Gambling amongst youngsters is a serious offence and can be curbed by discipline. Ensuring minimum use of mobile phones in educational institutes put a stop to gambling addiction.</p> <p>Drug peddling is a threat to the nation's law and order. Routine awareness and checking in schools can help put a stop to it.</p> <p>Illiteracy can be done away with by providing educational facilities and awareness to children who are victim of child labour.</p> <p>Public drinking can be managed with police nakas and checking. Moreover, the power of police to stop and search can even be found fruitful in long-term by making the deserted locations of the sector feel functioning.</p>

Spaces with Problems

Issues flagged by the citizens	Solutions suggested by the citizens
<p>Leisure Valley, near CITCO is the most unsafe locations of the area due to lack of police patrolling.</p> <p>Residents have raised issues regarding lack of streetlights behind residential areas and on the boundaries of parks.</p>	<p>Need for police patrolling and nakas' Moreover, the power of police to stop and search can even be found fruitful in long-term by making the deserted locations of the sector feel functioning.</p> <p>E-surveillance through working CCTVs and proper street lightening can prevent security and safety issues</p>

Traffic

Issues flagged by the citizens	Solutions suggested by the citizens
<p>Traffic congestion and haphazard parking were the most prominent concerns of the residents of Sector-10. Mainly the Blind Turn of 534 corner, Museum Road, College Road on the Inner Market area near Government Model School have been causing mobility issues to the commuters either causing accidents and over speeding. Additionally, the residents feel that high volume of traffic needs management.</p>	<p>Traffic can be regulated and monitored by maintaining and installing speed breakers, along with police nakas to promote road safety predominantly in the accident-prone areas of the sector. Moreover, traffic police must ensure that the issues of congestion and parking are always controlled.</p>

Civic Matters

Issues flagged by the citizens	Solutions suggested by the citizens
<p>Stray dogs have become a menace in the sector. The residents have raised complaints about street dogs and dog bites.</p>	<p>To solve the stray dog problems, residents have suggested that the sector should be free from such strays by removing them and thereby preventing dog bites.</p>

Types of Disputes

Issues flagged by the citizens	Solutions suggested by the citizens
-	-

Ways to make the area safer and secured

- a) Provision of speed breakers
- b) Installation of streetlights at all the crucial places especially in parks, behind residential areas.
- c) Installation of CCTV cameras especially for safety of senior citizens.
- d) Dumping zones of garbage to be earmarked and areas be designated for composting.
- e) Liquor vends to be monitored near educational institutes.
- f) Proper fencing around parks.

- g) Wardens of various hostels may be directed to fix time for outing, not only for female students but also for male students to ensure discipline in their respective institutions and to keep a check on illegal activities.
- h) Securing the senior citizens: Proper identification of Senior Citizens and their residential address within the Sector, by installing some specific identification marks - to enable the other residents to also be aware of senior citizens residing within that area. Such senior citizens particularly the ones living alone, must also be paid regular visits by police members of society, etc. Additionally, provisions for medical/health camps for senior citizens must be ensured from time to time. Community centre (such as Government School buildings or other educational institutions) may kindly be constructed or earmarked to enable senior citizens to share their problems and socialize for fixed timings.

Desired Administrative Interventions and Action Plans

E-surveillance through working CCTVs and proper street lightening specifically in parks and behind residential areas can prevent security and safety issues essentially for senior citizens.

XII. POLICE STATION-17

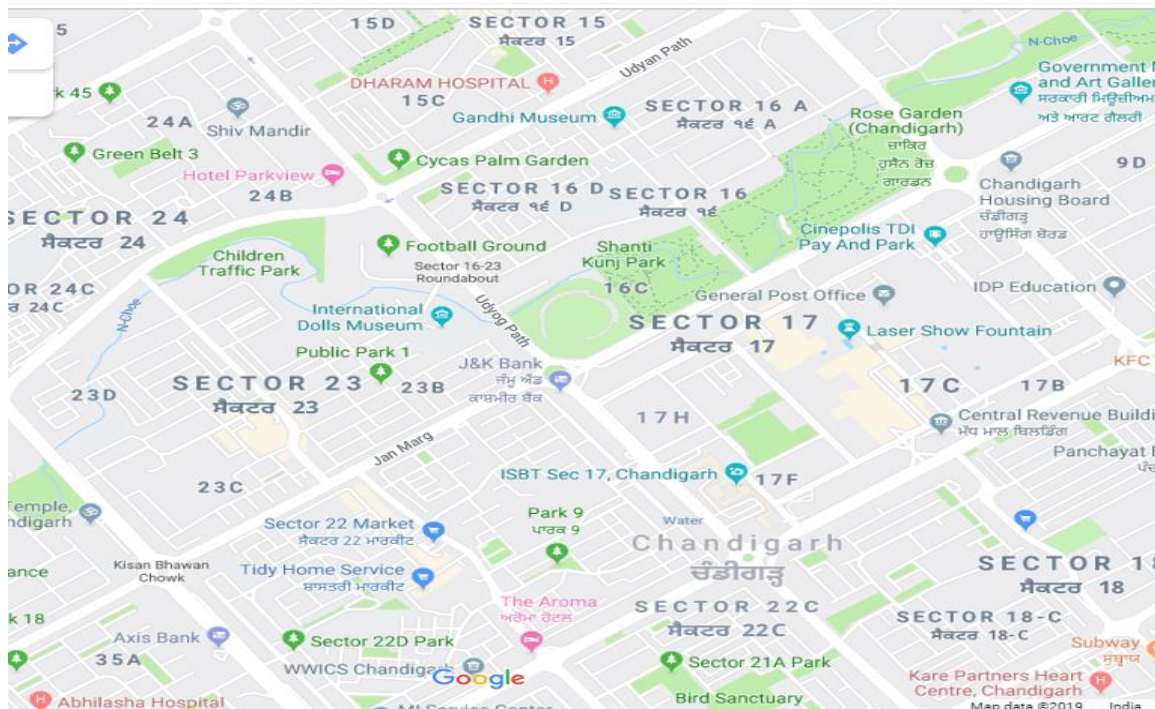
Date 31.05.2022

Name of the Nodal Officer: - SI Akhtar Hussain1597/CHG

1. Resources with the Police Station

Total Manpower with the Police station	Sanctioned		Posted/Available	
	Male	Female	Male	Female
Inspector	02	Nil	02	Nil
SI	10	-	05	Nil
ASI	10	-	24	Nil
HC	17	-	09	Nil
Constable	111	02	54	27
Other	Nil	Nil	Nil	01
Two-wheelers	-		16	
Four-wheelers	-		04	
Other Vehicles	-		01	

2. The area under the jurisdiction (in square kilometres) and MAP = 04 Square Kilometres and MAP is given below:-



3. Approximate population in the Police Station jurisdiction = Approximately 32931, in which 15,010 are females and 17,921 are males.

4. Crime head-wise Incidents of Crime (2019, 2020, 2021)

S. N.	Head	2019		2020		2021	
		Rep.	W/o	Rep.	W/o	Rep.	W/o
1.	Murder 302 IPC	02	02	02	-	01	-
2.	Attempt to Murder 307 IPC	-	-	02	02	-	-
3.	Culpable Homicide 304 IPC	-	-	-	-	-	-
4.	Attempt to commit Culpable Homicide U/S 308 IPC	-	-	-	-	-	-
5.	Abetment to commit suicide 306 IPC	-	-	01	01	-	-
6.	Dowry Death (304-B)	-	-	-	-	-	-
7.	Kidnapping/Abduction(363-366, IPC	03	03	-	-	01	01
8.	Kidnapping for Ransom 364-A IPC	-	-	-	-	-	-
9.	Rape 376 IPC (only)	08	05	02	02	04	03
10.	Rape with POCSO Act	04	03	-	-	01	01
11.	377 IPC with POCSO Act			-	-	-	-
12.	U/S 406/498A IPC	-	-	-	-	-	-
13.	Eve-teasing 294 IPC	-	-	-	-	-	-
14.	Molestation 354, 354A,354B,354C 509 IPC	02	02	04	04	02	01
15.	Molestation with POCSO Act			-	-	-	-
16.	Stalking 354-D IPC	-	-	-	-	-	-
17.	Hurt(Simple) 324 IPC	-	-	-	-	-	-
18.	Hurt(Grievous) 325-326 IPC	-	-	01	01	-	-
19.	Rioting 147-149 IPC	02	01	-	-	01	01
20.	Dacoity 395-398 IPC	-	-	01	01	-	-
21.	Robbery 392-394 IPC	-	-	01	01	01	01
22.	Snatching 356, 379 (A) IPC	06	03	02	01	04	03
23.	Burglary (Day) 380,454 IPC	01	-	02	02	02	-
24.	Burglary (Night) 380, 457 IPC	02	-	02	01	04	01
25.	MV Theft(Two-wheeler) 379 IPC	65	19	31	08	43	10
26.	MV Theft(Four-wheeler) 379 IPC	08	02	13	03	08	03
27.	MV Theft(Three-wheeler) 379 IPC	-	-	06	02	03	05
28.	Other Misc. Theft 379 to 382 IPC	27	08	11	04	25	18
29.	Cr. Trespass 448-453 IPC	-	-	00	-	-	-
30.	Accident(Fatal) 279, 304-A IPC	04	03	02	01	01	01
31.	Accident(Non-Fatal) 279,337,338 IPC	13	10	05	04	03	01
32.	Assault on Public Servant 332,353 IPC	02	02	02	02	04	01
33.	Cheating 420 IPC	29	13	18	06	24	12
34.	Cr. Br. Of Trust 406-409 IPC	02	02	01	-	02	01
35.	Recovered Stolen Property 411 IPC	-	-	00	-	-	-
36.	188 IPC during Curfew/lockdown			53	53	19	16
37.	188 IPC (Other)	11	08	03	03	03	01
38.	Other Misc. IPC	34	33	09	08	24	21
39.	Total IPC	225	119	174	110	180	102
40.	Arms Act.	-	-	04	04	02	02
41.	Excise Act. (61-1-14)	02	02	-	-	06	06
42.	68 (1)(B) Punjab Police Act	162	162	21	21	06	06
43.	NDPS Act.	04	04	09	09	06	06
44.	Gambling Act.	05	05	02	02	07	07
45.	I.T. Act	03	02	01	-	03	01
46.	Delhi PDPP Act	02	02	-	-	02	-
47.	Juvenile Justice Act			-	-	-	-
48.	Misc. Act.	01	-	01	01	01	01
49.	Total Act.	179	177	38	37	33	29
50.	Grand Total	404	296	212	147	213	131

5. Jurisdiction of the Police Station

Indicator	Number	List Names
Sectors in the Police Station jurisdiction:	4	Sector 16,17,22,23
Villages in the Police Station jurisdiction:	-	-
Municipal Wards:	02	Ward No. 12 = Sector 16 & 17 Ward No. 17 = Sector 22 & 23
Slums/Colony(ies):	-	-
Industrial Areas:	-	-
Number of Schools:	10	1. Govt. Nursery School, Near Kala Bhawan Sector 16, Chandigarh 2. Govt. Dispensary School Sector 16D, Chandigarh 3. Govt. Model Senior Secondary School Sector 16, Chandigarh 4. Shishu Niketan School Sector 22-D 5. Govt. Model Sr. Sec. School Sector 22 A 6. M.D.A.V, School Sector 22A, Chandigarh 7. Govt. High school Sector 22-C 8. Govt. Girls Sr. Sec. School Sector 23 A 9. Govt. Model Sr. Sec. School Sector 23 A 10. Govt. Middle School Sector 23-D, Chandigarh
Number of Colleges:	Nil	Nil
Number of Universities:	Nil	Nil
Number of Banks:	46	1. Punjab and Sindh Bank, SCO No. 78-79 Sector 17 Chandigarh. 2. Canara Bank, SCO No. 117-118-119 Sec 17 Chandigarh 3. Union Bank of India, SCO No. 202,203,204 Sec 17 B Chandigarh 4. Yes Bank, SCO No. 179-180 Sec 17 B Chandigarh. 5. The Chandigarh State Co- Operative Bank, SCO No. 4, 30 6. Bays Building Sec 17 Chandigarh 6. Bank of India, SCO 80,81 Sec 17 Chandigarh 7. The Haryana State Cooperative, Apex Bank Ltd., SCO No. 78-80 Sec 17 Chandigarh 8. IDBI Bank, SCO No. 72-73 Sec 17 Chandigarh 9. Punjab National Bank (House), SCO No. 70-71 Sec 17 Chandigarh 10. Central Bank of India, SCO No. 68-69 Sec 17 Chandigarh 11. Union Bank, SCO No. 64-65 Sec 17 Chandigarh 12. Bank of Baroda, SCO No. 62-63 Sec 17 Chandigarh 13. Punjab National Bank (Bank), SCO No. 60-61 Sec 17 Chandigarh 14. Central Bank of India, SCO No. 60-61 Sec 17 Chandigarh 15. State Bank of India, Local Head Office, Sec 17 B Chandigarh. 16. UCO Bank, SCO No. 55,56,57 Sec 17 Chandigarh 17. State Bank of India, SCO No. 101-106 Sec 17 Chandigarh 18. The Punjab State Co- Operative Agriculture Development Bank, SCO No. 51-54 Sec 17 B Chandigarh 19. Indian Bank, SCO No. 49-50 Sec 17 B Chandigarh. 20. SBI Bank, SCO No. 43-48 Sec 17 B Chandigarh. 21. Punjab National Bank, SCO No. 31-42 Sec 17 B Chandigarh 22. Punjab and Sindh Bank, SCO No. 84-91 Sec 17 B Chandigarh 23. Canara Bank, SCO No. 111-113 Sec 17 B Chandigarh 24. SBI Treasury Branch, SCO No. 4-5 Sec 17 Chandigarh 25. Punjab National Bank, SCO No. 26 Sec 16 D Chandigarh 26. Axis Bank, SCO No. 1 Sec 16 A Chandigarh 27. SBI Bank SCO No. 1 Sec 16 A Chandigarh 28. HDFC Bank Sector-23 CHANDIGARH 29. Punjab National Bank Sector-23 CHANDIGARH

Indicator	Number	List Names
		30. State Bank of India Sector-23 CHANDIGARH 31. State Bank of India SCO no. 7 Sector-22/D CHANDIGARH 32. Punjab National Bank SCO no. 1,2 Sector-22/D CHANDIGARH 33. Indian Overseas Bank Sector-22/D CHANDIGARH 34. Axis Bank SCO no. 1006 Sector-22/B CHANDIGARH 35. HDFC Bank SCO no. 1070 Sector-22/B CHANDIGARH 36. Punjab & Sindh Bank SCO no. 1076-77 Sector-22/B CHANDIGARH Chandigarh Co-Op Bank 37. HDFC Bank Sector-23 CHANDIGARH 38. Punjab National Bank Sector-23 CHANDIGARH 39. State Bank of India Sector-23 CHANDIGARH 40. State Bank of India SCO no. 7 Sector-22/D CHANDIGARH 41. Punjab National Bank SCO no. 1,2 Sector-22/D CHANDIGARH 42. Indian Overseas Bank Sector-22/D CHANDIGARH 43. Axis Bank SCO no. 1006 Sector-22/B CHANDIGARH 44. HDFC Bank SCO no. 1070 Sector-22/B CHANDIGARH 45. Punjab & Sindh Bank SCO no. 1076-77 Sector-22/B CHANDIGARH 46. J & K Bank Sector-22/A
Number of vital Installations:	17	1. Neelam Theater, Sector-17, Chandigarh 2. G.P.O., Sector-17, Chandigarh 3. D.C. Office, Sector-17, Chandigarh 4. B.S.N.L. Building, Sector-17, Chandigarh 5. R.B.I. Building, Sector-17, Chandigarh 6. Taj Hotel, Sector-17, Chandigarh 7. Income Tax Building, Sector-17, Chandigarh 8. Hotel James Plaza, Sector-17, Chandigarh 9. T.D.I. Mall, Sector-17, Chandigarh 10. Kiran Cinema, Sector-22, Chandigarh 11. I.S.B.T., Sector-17, Chandigarh 12. Hotel Shivalik View, Sector-17, Chandigarh 13. Central Govt. Treasury, Sector-17, Chandigarh 14. Municipal Corporation Office, Sector-17, Chandigarh 15. New Civil Secretariat Haryana, Sector-17, Chandigarh 16. Old District Court 17. GMSH Sector-16, Chandigarh
The number of crime sensitive areas crime wise in the Police Station jurisdiction:	02	Near Small Chowk Kerosine pump towards Satyanarayan Dharamshala Sector 22, Chandigarh and Bus Stand Backside toward Sector 17/18

**POLICE STATION-17: COMPILED ISSUES FLAGGED AND SOLUTIONS
SUGGESTED BY CITIZENS FROM AREAS:
(Area: Sector 16, Sector 17, Sector 22, and Sector 23)**

Issues flagged by the citizens:

- **CRIMES:** Drug peddling and public drinking have been reported from various areas in the jurisdiction of the Police Station. Crime of theft and vehicle theft have also been reported by locals. Satta and Gambling in some parking has also been reported. Some areas have problem of illegal vending and encroachment. There are cases of eve-teasing near the schools within this jurisdiction.

- **ROAD SAFETY:** This police jurisdiction has a number of unsafe locations. There is **illegal encroachments and encroached walking paths**. Some market areas have **no streetlight**. There also persist the problem of **street vending**. Lastly, in some areas the sector's **market** is the most **crime prone** area at all times. The market areas face issues due to **haphazard parking**. There are major parking disputes in the market and residential areas.
- **CIVIC MATTERS:** Poor water supply is a major civic concern for the residents. Also, there are cases of dog biting being addressed by the local inhabitants

Solutions suggested by the citizens:

- **CRIMES:** To overcome the problem of drug peddling in this jurisdiction, police patrolling is required. Theft and vehicle theft/damage can be controlled by installing police beat boxes and CCTV cameras for e-surveillance. Also, installing beat box near the schools to keep regular check on crime of eve-teasing. Police patrolling in the market can prevent public drinking.
- **ROAD SAFETY:** To make the area feel protected, streetlights must be installed in all the unsafe locations. Installing speed breakers can prevent accidents. Also, only school buses should be allowed inside the sector and no other buses be allowed to use the internal V4 road. There is a need for constructing a permanent divider to make separate entry and exit passages. Moreover, no other vehicle should be allowed to be parked. Community parking is required and regulation on the number of vehicles per household.
- **CIVIC MATTERS:** Proper water supply is needed to prevent the shortage. The citizens suggests that the strays must be send to animal shelter or dog pounds.
- **ADIMINISTRATIVE INTERVENTIONS:** Need for e-surveillance via CCTV installation on V4 and V5roads especially on road turns.

SAFETY SECURITY PLAN AREA: SECTOR 16

Area Profile (Approx. figures)

Tick the dominant demographic characteristics of the area:

Residential (Sector) 16

Institutions	Number	List
Police Chowki	Nil	-
Police Beat(s)	1	16 market
Dispensary/ Health and Wellness Centre	-	
Community Health Centre (CHC)	-	-
Hospital(s)/ Medical College	1	16 sectors
Community Centre	1	
School/s	-	16 C
College/s	Nil	
University	Nil	
Religious Institutions	1	Temple
Vital Installation (Mention names)	1	-
Liquor Vends	1	
Mini Market	1	
Vending Zone	-	

Crime Scenario

Issues flagged by the citizens	Solutions suggested by the citizens
<p>Low cases of drug peddling by locals and outsiders near kerosene oil market.</p> <p>Moreover, there are cases of theft particularly vehicle theft by locals.</p>	<p>Police patrolling is required.</p> <p>Police beat box must be installed along with CCTV cameras for e-surveillance.</p>

Spaces with Problems

Issues flagged by the citizens	Solutions suggested by the citizens
The sector 15-16 light point is quite an unsafe location of the sector	Installation of streetlights is needed at this point.

Traffic

Issues flagged by the citizens	Solutions suggested by the citizens
-	-

Civic Matters

Issues flagged by the citizens	Solutions suggested by the citizens
-	-

Types of Disputes

Issues flagged by the citizens	Solutions suggested by the citizens
There is dispute between tenant and landlord as well as over parking issue.	-

Ways to make the area safer and secured

Need for e-surveillance via CCTV installation on V4 and V5 roads especially on road turns.

Desired Administrative Interventions and Action Plans



SAFETY SECURITY PLAN AREA: SECTOR 17

Area Profile (Approx. figures)

Tick the dominant demographic characteristics of the area:

Residential (Sector)__(Residential Sector)

Institutions	Number	List
Police Chowki	1	-
Police Beat(s)	1	
Dispensary/ Health and Wellness Centre	-	
Community Health Centre (CHC)	-	
Hospital(s)/ Medical College	-	
Community Centre	-	
School/s	-	
College/s	-	
University	-	
Religious Institutions	-	
Vital Installation (Mention names)	-	-
Liquor Vends	4	
Mini Market	1	
Vending Zone	-	

Crime Scenario

Issues flagged by the citizens	Solutions suggested by the citizens
<p>Crimes such as Satta by drivers on the back side of the DC office; drug peddling as well as public drinking by locals and outsiders in the parking areas are quite prominent in this sector.</p> <p>Additionally, there are cases of theft by locals and vehicle theft as well as vehicle damage by outsiders</p>	<p>Police patrolling is needed to prevent public drinking and drug peddling.</p> <p>Similarly, to prevent theft, police beat box needs to be installed along with thorough police patrolling</p>

Spaces with Problems

Issues flagged by the citizens	Solutions suggested by the citizens
There is illegal vending on the back side of DC office as well as illegal encroachment.	Need for police beat box for surveillance.

Traffic

Issues flagged by the citizens	Solutions suggested by the citizens
<p>The area near the bridge market is highly prone to accidents.</p> <p>Moreover, there is an issue of illegal parking near the post office at all times.</p>	- -

Civic Matters

Issues flagged by the citizens	Solutions suggested by the citizens
Poor water supply is a major civic concern for the residents.	-
Also, there are cases of dog biting being addressed by the local inhabitants	The citizens suggests that the strays must be send to animal shelter or dog pounds.

Types of Disputes

Issues flagged by the citizens	Solutions suggested by the citizens
-	-

Ways to make the area safer and secured

-

Desired Administrative Interventions and Action Plans

-

SAFETY SECURITY PLAN AREA: SECTOR 22

Area Profile (Approx. figures)

Tick the dominant demographic characteristics of the area:

Residential (Sector)__(Residential Sector)

Institutions	Number	List
Police Chowki	1	-
Police Beat(s)	1	
Dispensary/ Health and Wellness Centre	-	
Community Health Centre (CHC)	-	
Hospital(s)/ Medical College	-	
Community Centre	-	
School/s	-	
College/s	-	
University	-	
Religious Institutions	-	
Vital Installation (Mention names)	-	-
Liquor Vends	2	
Mini Market	1	
Vending Zone	-	

Crime Scenario

Issues flagged by the citizens	Solutions suggested by the citizens
Crimes such as Satta by drivers; drug peddling as well as public drinking by locals and outsiders in the parking areas are quite prominent in this sector. Additionally, there are cases of theft by locals and vehicle theft as well as vehicle damage by outsiders	Police patrolling is needed to prevent public drinking and drug peddling. Similarly, to prevent theft, police beat box needs to be installed along with thorough police patrolling

Spaces with Problems

Issues flagged by the citizens	Solutions suggested by the citizens
There is illegal encroachments and encroached walking paths.	

Traffic

Issues flagged by the citizens	Solutions suggested by the citizens
-	-

Civic Matters

Issues flagged by the citizens	Solutions suggested by the citizens
Poor water supply is a major civic concern for the residents. Also, there are cases of dog biting being addressed by the local inhabitants	- The citizens suggests that the strays must be send to animal shelter or dog pounds.

Types of Disputes

Issues flagged by the citizens	Solutions suggested by the citizens
-	-

Ways to make the area safer and secured

-

Desired Administrative Interventions and Action Plans



SAFETY SECURITY PLAN AREA: SECTOR 23

Area Profile (Approx. figures)

Tick the dominant demographic characteristics of the area:

Residential (Sector)___(Residential Sector)

Institutions	Number	List
Police Chowki	Nil	-
Police Beat(s)	One	
Dispensary/ Health and Wellness Centre	One	
Community Health Centre (CHC)	Nil	-
Hospital(s)/ Medical College	Nil	
Community Centre	One	
School/s	One	
College/s	One	-
University	Nil	-
Religious Institutions	4	One Gurdwara, Three Mandirs
Vital Installation (Mention names)	Nil	-
Liquor Vends	One	
Mini Market	One	
Vending Zone	One	

Crime Scenario

Issues flagged by the citizens	Solutions suggested by the citizens
There are a few cases of eve-teasing outside schools committed by youth.	Installing beat box near school to keep regular check
Additionally, there are cases of theft and snatching particularly vehicle theft as well as vehicle damage by outsiders in the market area	Similarly, to prevent theft, police beat box needs to be installed along with thorough police patrolling

Spaces with Problems

Issues flagged by the citizens	Solutions suggested by the citizens
The market area has no streetlight.	Installation of streetlights in the market area.
Public drinking in the market is also a cause of concern for the local inhabitants	Police patrolling in the market can prevent public drinking.
There is street vending in the entire sector.	-
Lastly, the sector's market is the most crime prone area at all times	

Traffic

Issues flagged by the citizens	Solutions suggested by the citizens
The most accident-prone area of the sector is near beat box.	Installing speed breakers can prevent accidents. Also, only school buses should be allowed inside the sector and no other buses be allowed to use the internal V4 road.

Issues flagged by the citizens	Solutions suggested by the citizens
The market area is facing issues due to haphazard parking	There is a need for constructing a permanent divider to make separate entry and exit passages. Moreover, no other vehicle should be allowed to be parked.

Civic Matters

Issues flagged by the citizens	Solutions suggested by the citizens
The top floor market has poor supply of water.	Proper water supply is needed to prevent the shortage.
Also, there are cases of dog biting being addressed by the local inhabitants	The citizens suggests that the strays must be send to animal shelter or dog pounds.

Types of Disputes

Issues flagged by the citizens	Solutions suggested by the citizens
There's major parking dispute in the market and residential area of the sector.	Community parking is required and regulation on the number of vehicles per household.

Ways to make the area safer and secured

CCTV surveillance on V4 and V5 roads especially on road turns.

Desired Administrative Interventions and Action Plans

Need for CCTV surveillance on V4 and V5 roads especially on road turns.



XIII. POLICE STATION-SARANGPUR

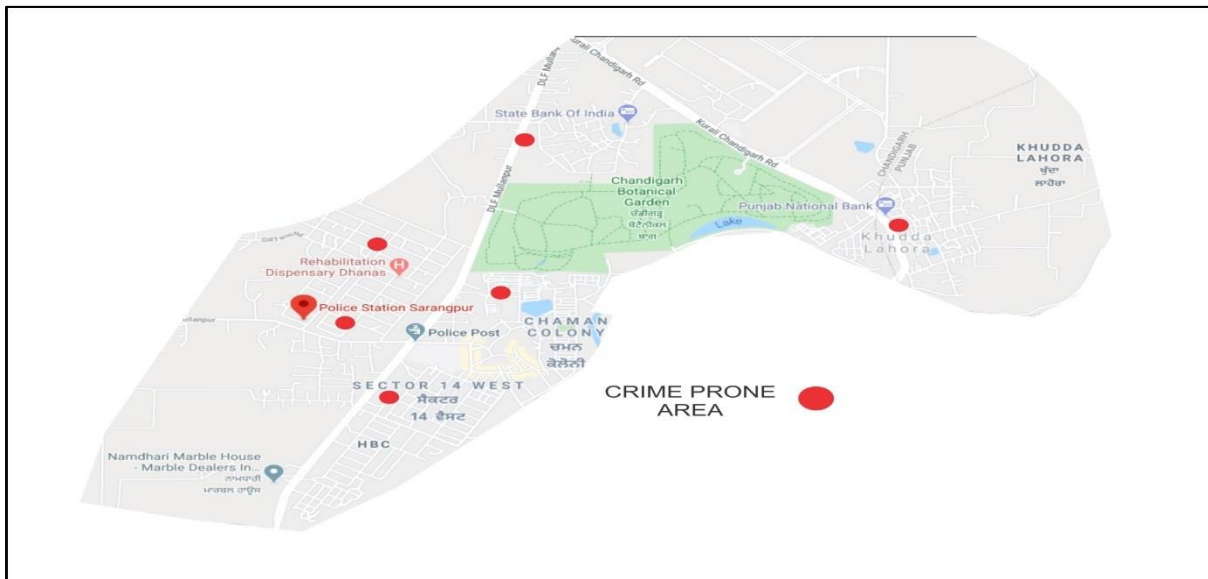
Name of the Nodal Officer:- SI Mohan Singh 1451/CHG

1. Resources with the Police Station

Total Manpower with the Police station	Sanctioned		Posted/Available	
	Male	Female	Male	Female
Inspector	01		01	
SI	01		01	
ASI	09		09	
HC	02		02	
Constable	23	18	23	18
Other	12		12	
Two-wheelers	09		-	
Four-wheelers	02		-	
Other Vehicles	-		-	

2. The area under the jurisdiction (in square kilometres) and MAP:

Police Station Sarangpur



3. Approximate population in the Police Station jurisdiction: 10,3000

4. Crime head-wise Incidents of Crime (2019, 2020, 2021)

S. N.	Head	2019		2020		2021	
		Rep.	W/o	Rep.	W/o	Rep.	W/o
1.	Murder 302 IPC	01	01	-	-	01	01
2.	Attempt to Murder 307 IPC	-	-	02	02	-	-
3.	Culpable Homicide 304 IPC	-	-	1	1	-	-
4.	Attempt to commit Culpable Homicide U/S 308 IPC	-	-	-	-	-	-
5.	Abetment to commit suicide 306 IPC	-	-	02	01	-	-
6.	Dowry Death (304-B)	-	-	-	-	1	1
7.	Kidnapping/Abduction(363-366, IPC	11	11	14	14	10	07
8.	Kidnapping for Ransom 364-A IPC			-	-	-	-
9.	Rape 376 IPC (only)	03	02	1	1	-	-
10.	Rape with POCSO Act	07	07	5	5	02	02
11.	377 IPC with POCSO Act	02	01	-	-	1	1
12.	U/S 406/498A IPC	-	-	-	-	-	-
13.	Eve-teasing 294 IPC	-	-	-	-	-	-
14.	Molestation 354, 354A,354B,354C 509 IPC	01	01	-	-	-	-
15.	Molestation with POCSO Act			-	-	2	2
16.	Stalking 354-D IPC			-	-	-	-
17.	Hurt(Simple) 324 IPC	02	02	-	-	02	02
18.	Hurt(Grievous) 325-326 IPC	1	1	01	01	-	-
19.	Rioting 147-149 IPC	1	1	-	-	-	-
20.	Dacoity 395-398 IPC	-	-	-	-	-	-
21.	Robbery 392-394 IPC	03	02	02	02	-	-
22.	Snatching 356, 379 (A) IPC	04	03	1	1	02	1
23.	Burglary (Day) 380,454 IPC	02	02	02	02	1	01
24.	Burglary (Night) 380, 457 IPC	03	02	12	08	03	03
25.	MV Theft(Two-wheeler) 379 IPC	27	03	07	03	10	05
26.	MV Theft(Four-wheeler) 379 IPC					02	1
27.	MV Theft(Three-wheeler) 379 IPC	03	03			5	03
28.	Other Misc. Theft 379 to 382 IPC	05	03	04	2	08	7
29.	Cr. Trespass 448-453 IPC			1	1	-	-
30.	Accident(Fatal) 279, 304-A IPC	-	-	05	05	01	
31.	Accident(Non-Fatal) 279,337,338 IPC	04	04	3	3	01	01
32.	Assault on Public Servant 332,353 IPC	1	1	3	3	-	-
33.	Cheating 420 IPC	4	4	02	02	03	01
34.	Cr. Br. Of Trust 406-409 IPC					01	01
35.	Recovered Stolen Property 411 IPC	01	01	1	1	03	03
36.	188 IPC during Curfew/lockdown			44	44	16	16
37.	188 IPC (Other)	10	10	-	-	02	-
38.	Other Misc. IPC	08	08	11	09	10	09
39.	Total IPC	104	73	124	111	87	68
40.	Arms Act.	02	02	03	03	04	04
41.	Excise Act. (61-1-14)	1	1	6	6	2	2
42.	68 (1)(B) Punjab Police Act	39	39	-	-	06	06
43.	NDPS Act.	14	14	06	06	04	04
44.	Gambling Act.	6	6	1	1	07	07
45.	I.T. Act	1	1	-	-	1	-
46.	Delhi PDPP Act	-	-	-	-	-	-
47.	Juvenile Justice Act	1	1	-	-	-	-
48.	Misc. Act.	-	-	02	02	1	1
49.	Total Act.	64	64	18	18	25	24
50.	Grand Total	168	137	142	129	112	92

5. Jurisdiction of the Police Station Sarangpur

Police Station	Indicator	Number	List Names
Sarangpur	Sectors in the Police Station jurisdiction:	01	Sector 14 Dhanas West
	Villages in the Police Station jurisdiction:	04	Village Khuda Lahora, Khuda Jassu, Saraangpur and Dhanas
	Municipal Wards:	Ward No.01	Khuda Lahora, Khuda Jassu
		Ward No. 14	Dhanas, LIG Colony Dhanas, Milk Colony, Ambedkar Colony, Chaman Colony, Aman Colony
		Ward No. 15	Sarangpur, EWS I & II)
	Slums/Colony(ies):	01	Kachi Colony Dhanas Chandigarh
	Industrial Areas:	-	
	Number of Schools:	13	1. Govt. Sr. Sec. School Village Khuda Lahora 2. Govt. Model High School Village Khuda Lahora 3. Govt. High School Village Sarangpur 4. Govt. Sr. Sec. School Village Sarangpur 5. Govt. Model High School-I EWS Colony Dhanas 6. Govt. Model High School-II EWS Colony Dhanas 7. Govt. Model High School-III EWS Colony Dhanas 8. Govt. Sr. Sec. School Village Dhanas 9. Sahajot Sr. Sec. School (Pvt. School) Near Chiraga Market Dhanas 10. Saraswati Public School, Vill. Dhanas, Chandigarh. 11. Sarvhit Kari Vidhya Mandir, Kachi Colony, Vill. Dhanas, Chandigarh. 12. Tiny Toy Little Angels Public School, Vill. Dhanas, Chandigarh. 13. Sanjay Public School, Kachi Colony, Vill. Dhanas, Chandigarh.
	Number of Colleges:	01	NMIMS (Narsee Monjee Institute of Management Studies) Village Sarangpur
	Number of Universities:	-	-
	Number of Banks:	09	1. Punjab National Bank in Colony No. 1 Khuda Lahora Chandigarh 2. Bank of Baroda in Khuda Lahora 3. The State Chandigarh Cooperative Bank Near Gurudwara Khuda Lahora 4. SBI Bank Village Sarangpur 5. Punjab National Bank Village Dhanas. 6. Bank of India Village Dhanas 7. UCO Bank Village Dhanas 8. Co-operative Bank Village Dhanas. 9. Andhra Bank Village Dhanas
Number of vital Installations:	-		
The number of crime sensitive areas crime wise in the Police Station jurisdiction:	01	EWS Colony Dhanas, Chandigarh	

**POLICE STATION-SARANGPUR: COMPILED ISSUES FLAGGED AND SOLUTIONS
SUGGESTED BY CITIZENS FROM AREAS:
(Area: Village Dhanas, Village Sarangpur, Village Khuda Jassu, Village Khuda Lahora,
Milk Colony, Dhanas Colony, EWS-I, EWS-II)**

Issues flagged by the citizens:

- **CRIMES: Child labour** prevails in the jurisdiction of the Police Station. Small shopkeepers engage children for different work in their business. It is happening due to lack of education, and awareness in the market area of the villages. The problem of **public drinking** has also been reported by the respondents. There is problem of drug peddling near botanical garden, Khuda Jassu, Khuda Lahora, Dhanas Colony and EWS Colony. Village Dhanas near Gugga Madi and market, Khudda Lahora main road, local mandi of EWSI and II and some areas of Khudda Jassu have occurrence of crime of **eve-teasing**. Theft of vehicles and damaging vehicles is also a cause of concern for locals in mostly all the areas falling under this police station's jurisdiction. Gambling and satta is very prominent in complete Sarangpur Police jurisdiction.
- **ROAD SAFETY:** Poor illumination, no streetlights and lights covered by trees and bushes have been in dhanas area, botanical garden, Khuda jassu, Khuda lahora, milk colony and EWS colony. Unregulated construction and lack of planned road infrastructure has led to **illegal encroachments** in EWS I and II, Chaman Colony, Ambedkar Colony, Milk Colony, Khuda Lahora, Khudda Jassu and Sarangpur. **High tenancy trends** have led to major **parking issues** thereby, blocking streets and causing **road safety issues** which results into spats between tenants and other residents on daily basis. Almost all the area under police jurisdiction Sarangpur is not only the most accident-prone area, but also face usual traffic congestions and require attention, as told by the community representatives.
- **CIVIC MATTERS:** Poor water supply is a major civic concern for the residents. Also, there are cases of dog biting being addressed by the local inhabitants along with stray cattle found inside the locality.

Solutions suggested by the citizens:

- **CRIMES: Challans** should be made by the police to eradicate the problem of **child labour**. Awareness regarding child labour laws, involving and engaging these children in schools and regular checks by DCPU to stop child labour. The residents feel that the issue of **public drinking** is due to the liquor vends in the area so to stop this regular patrolling in the area and punishing the offenders is must. Cases of **eve-teasing and theft/damage of vehicle** can be resolved by installing beat boxes and CCTV for e-surveillance. With systematic awareness campaigns and regular checks by the police, gambling and Satta as a crime can reduce.
- **ROAD SAFETY:** Specific area should be designated for **proper vending** and barring vendors from blocking public spaces. **Proper speed breakers** should be made, and any unnecessary encroachment of the roads must be removed. The main **roads must be well-lit**, regardless of dense bushes to make the roads safer and accessible to the public.

Moreover, and the **main street** should always be kept **under e-surveillance** with the help of CCTVs. Immediate **removal of encroachments** from the roads, along with maintaining regular checks. There is a need to put an end to illegal construction activities as well as illegal encroachment by street vendors under this police station's jurisdiction. To control **haphazard and illegal parking** in streets and blocking roads, **challans** must be issued against the wrong doer. Frame rules and regulations wherein only those landlords that can provide parking spaces to their tenants have the right to let their houses. A systematic parking facility should be provided.

- **CIVIC MATTERS:** There is a need to clean the pipeline to improve the water supply and Water boosters are needed to increase the water pressure. Furthermore, removing the strays and sending them to dog pounds/animal shelter can help do away with the problem of stray animals.
- **ADMINISTRATIVE INTERVENTIONS:** **Beat patrolling** is required at night times as well to make the entire area feel safer and securer. Most importantly every corner must have e-surveillance CCTV cameras so that it acts as a deterrent for people with criminal minds, along with entry and exit gates of each sector and grain and vegetable market. Lastly, while certain areas under this jurisdiction require that police nakas' should be executed on regular intervals at various points of the sectors.

SAFETY SECURITY PLAN AREA: VILLAGE DHANAS

Area Profile (Approx. figures)

Tick the dominant demographic characteristics of the area:

Residential (Sector)__(Residential Sector)

Institutions	Number	List
Police Chowki	Nil	There was a police Chowki Near Gov School.
Police Beat(s)	Nil	
Dispensary/ Health and Wellness Centre	Nil	
Community Health Centre (CHC)	Nil	-
Hospital(s)/ Medical College	Nil	
Community Centre	Nil	
School/s	Three	Government School, Sarbhirkari and Saraswati public school
College/s	Nil	-
University	Nil	-
Religious Institutions	1	One Gurdwara, One Temple
Vital Installation (Mention names)	Nil	-
Liquor Vends	One	
Mini Market	One	
Vending Zone	nil	

Crime Scenario

Issues flagged by the citizens	Solutions suggested by the citizens
<p>There are a few cases of eve-teasing Near Gugga Madi, Corner of Saloon and market by local and outsiders.</p> <p>There is problem of gambling, child labour and drug Peddling Near Aman, Chaman and Ambedkar colony.</p> <p>Crimes such as Satta, Public drinking and theft quite prominent in this area.</p>	<p>Installing beat box nearby area of market and increase patrolling.</p> <p>Strict enforcement checking to tackle child labour at Dhaba's</p>

Spaces with Problems

Issues flagged by the citizens	Solutions suggested by the citizens
<p>There is unsafe and thief passages near Gugga madi.</p> <p>Residents have raised issues regarding lack of streetlights and poor illumination on footpath</p> <p>There is problem of illegal encroachments and street vending Infront of park, and Aman Chaman.</p>	<p>Installing beat box or increase patrolling nearby area of Gugga madi.</p> <p>Installation of Street lights and pruning of trees near streetlight for proper illumination.</p> <p>Proper enforcement drives should be taken by concern authority.</p>

Traffic

Issues flagged by the citizens	Solutions suggested by the citizens
Issue of missing zebra crossing and designated space for cyclist and senior citizens is raised near Traffic light of Dhanas village and EWS2.	As per residents broadening of road is suggested.
The most accident-prone area of the sector is near Dhanas lake.	Traffic light and roundabout at dhanas Lake.
There is an issue with haphazard parking in markets of dhanas village.	
Moreover, there is an issue of illegal parking near Dhanas River basins.	-

Civic Matters

Issues flagged by the citizens	Solutions suggested by the citizens
The top floor has poor supply of water.	Proper water supply is needed to prevent the shortage.
Also, there are cases of dog biting being addressed by the local inhabitants	The citizens suggest prominent action should be taken By Municipal Corporation.

Types of Disputes

Issues flagged by the citizens	Solutions suggested by the citizens
There is dispute related to parking due to Lack of parking space and an ever-increasing number of vehicles.	Community parking is required and regulation on the number of vehicles per household.

Ways to make the area safer and secured

CCTV surveillance on Gugga madi and Gurdwara roads especially on road turns

Desired Administrative Interventions and Action Plans

E-surveillance through working CCTVs on every turning of road and Increase police patrolling in day and night and installation of beat box adjoining area.



Meeting with the Residents

SAFETY SECURITY PLAN AREA: VILLAGE SARANGPUR

Area Profile (Approx. figures)

Tick the dominant demographic characteristics of the area:

Residential (Sector)__(Residential Sector)

Institutions	Number	List
Police Chowki	Nil	no
Police Beat(s)	one	Near Government school
Dispensary/ Health and Wellness Centre	one	yes
Community Health Centre (CHC)	Nil	-
Hospital(s)/ Medical College	Nil	
Community Centre	Nil	
School/s	Two	Government School,
College/s	1	-
University	Nil	-
Religious Institutions	2	One Gurdwara, One Temple
Vital Installation (Mention names)	Nil	-
Liquor Vends	One	
Mini Market	One	
Vending Zone	nil	

Crime Scenario

Issues flagged by the citizens	Solutions suggested by the citizens
Public drinking in the Botanical Garden by locals and outsiders is also a cause of concern for the local inhabitants.	Installing beat box nearby area of market and increase patrolling.
There is problem of theft Near periphery of the area.	Increase police patrolling on periphery of area.

Spaces with Problems

Issues flagged by the citizens	Solutions suggested by the citizens
Traffic Light of Sarangpur and marble market are unsafe spaces as per citizens.	Increase police patrolling or installation of beat box.
Residents have raised issues regarding lack of streetlights and poor illumination near Botanical Garden.	Installation of Street lights and pruning of trees near streetlight for proper illumination.
There is problem of illegal encroachments and street vending	Immediate removal of encroachments from the roads, along with maintaining regular checks as well as ensuring planned growth of the area.

Traffic

Issues flagged by the citizens	Solutions suggested by the citizens
The most accident-prone area of the sector is near Y shape area as entrance from PGI Road due to over speeding and driving.	Installation of traffic lights.

Issues flagged by the citizens	Solutions suggested by the citizens
Haphazard parking and traffic congestion near market surrounding due to encroachments.	Administrative action is required.
Auto rickshaw and taxi stand encroached entrance road of PGI	Enforcement drives by Traffic police is required.

Civic Matters

Issues flagged by the citizens	Solutions suggested by the citizens
There are cases of dog biting and stray animals being addressed by the local inhabitants.	-

Types of Disputes

Issues flagged by the citizens	Solutions suggested by the citizens
There is dispute related to parking due to Lack of parking space and an ever-increasing number of vehicles	Community parking is required and regulation on the number of vehicles per household.

Ways to make the area safer and secured

CCTV surveillance on Botanical, thief routes and marble, market

Desired Administrative Interventions and Action Plans

E-surveillance through working CCTVs on every turning of road and Increase police patrolling in day and night and installation of beat box adjoining area.



SAFETY SECURITY PLAN AREA: KHUDA JASSU

Area Profile (Approx. figures)

Tick the dominant demographic characteristics of the area:

Residential (Sector)___(Residential Sector)

Institutions	Number	List
Police Chowki	Nil	no
Police Beat(s)	One	On road of khuddalahora to PGI
Dispensary/ Health and Wellness Centre	Nil	
Community Health Centre (CHC)	Nil	-
Hospital(s)/ Medical College	Nil	
Community Centre	Nil	
School/s	One	PGI to khuddalahora road
College/s	1	-
University	Nil	-
Religious Institutions	yes	Three Gurdwara, One Temple
Vital Installation (Mention names)	Nil	-
Liquor Vends	One	PGI Mullanpur Road
Mini Market	One	
Vending Zone	nil	

Crime Scenario

Issues flagged by the citizens	Solutions suggested by the citizens
<p>The problem of public drinking by the locals and other residents.</p> <p>There are low cases of eve-teasing and high cases of gambling by the locals near river basin.</p>	<p>Increase police patrolling or installation of beat box.</p>

Spaces with Problems

Issues flagged by the citizens	Solutions suggested by the citizens
<p>The most unsafe locations as per the residents are border near Punjab and UT due to less public movement.</p> <p>There are thief passages in the entire sector which is the root cause of all theft related crimes.</p> <p>There are no streetlights in the sectors.</p> <p>Consequently, the entire sector is poorly illuminated, especially the walking paths for the pedestrians.</p> <p>There is problem of illegal encroachments and street vending.</p>	<p>Increase police patrolling.</p> <p>-</p> <p>Installation of Street lights and pruning of trees near streetlight for proper illumination.</p> <p>-</p> <p>Proper enforcement drives should be taken by concern authority.</p>

Traffic

Issues flagged by the citizens	Solutions suggested by the citizens
<p>Unregulated parking of vehicles, heavy vehicular traffic, lack of zebra crossing.</p>	<p>As per residents' police post and proper zebra crossing required.</p>

Issues flagged by the citizens	Solutions suggested by the citizens
The most accident-prone area of the sector is road connecting with border due to over speeding and rash driving.	Installation of traffic lights.
There is an issue with haphazard parking in markets which block the paths of pedestrians.	Administrative action is required.

Civic Matters

Issues flagged by the citizens	Solutions suggested by the citizens
There are issues pertaining to stray cattle and low water Supply in the area.	-

Types of Disputes

Issues flagged by the citizens	Solutions suggested by the citizens
There is low dispute related to parking.	Community parking is required and regulation on the number of vehicles per household

Ways to make the area safer and secured

CCTV surveillance on border road and thief routes.

Desired Administrative Interventions and Action Plans

E-surveillance through working CCTVs on vulnerable area of Dhanas and increased police patrolling day and night along with installation of beat box adjoining village.



SAFETY SECURITY PLAN AREA: VILLAGE KHUDDA LAHORA

Area Profile (Approx. figures)

Tick the dominant demographic characteristics of the area:

Residential (Sector)__(Residential Sector)

Institutions	Number	List
Police Chowki	Nil	no
Police Beat(s)	one	On road of khuddalahora to PGI
Dispensary/ Health and Wellness Centre	one	Yes, ANM
Community Health Centre (CHC)	Nil	-
Hospital(s)/ Medical College	Nil	
Community Centre	Nil	
School/s	Two	PGI to khuddalahora road
College/s	1	-
University	Nil	-
Religious Institutions	yes	Three Gurdwara, One Temple
Vital Installation (Mention names)	Nil	-
Liquor Vends	One	PGI Mullanpur road
Mini Market	One	
Vending Zone	nil	

Crime Scenario

Issues flagged by the citizens	Solutions suggested by the citizens
There are a few cases of eve-teasing near main road.	Police patrolling is needed.
The problem of public drinking and drug Peddling by locals.	Police patrolling and Beat box installation.

Spaces with Problems

Issues flagged by the citizens	Solutions suggested by the citizens
The most unsafe locations as per the residents are main road Khudda Lahora to Sarangpur due to more public movement.	Police patrolling or Beat box installation.
Consequently, the entire area is poorly illuminated, especially the walking paths near botanical garden.	Pruning of trees near streetlight require for proper illumination.
There are problems with illegal encroachments, illegal vending, and street vending in whole sector.	Illegal and street vending requires regular checking.

Traffic

Issues flagged by the citizens	Solutions suggested by the citizens
There is an issue with haphazard parking in the area.	-
Moreover, there is an issue of illegal parking.	Administrative action required.

Civic Matters

Issues flagged by the citizens	Solutions suggested by the citizens
There is low water supply issue in the area. Also, there are cases of dog biting being addressed by the local inhabitants.	-

Types of Disputes

Issues flagged by the citizens	Solutions suggested by the citizens
Lack of parking space and an ever-increasing number of vehicles.	Community parking is required and regulation on the number of vehicles per household.

Ways to make the area safer and secured

CCTV surveillance on Botanical, thief routes and Marble, Market

Desired Administrative Interventions and Action Plans

Beat patrolling is required at night times as well. Most importantly vulnerable area of Dhanas must have e-surveillance CCTV cameras so that it acts as a deterrent for people with criminal minds. Lastly, nakas' should be executed on regular intervals.

SAFETY SECURITY PLAN AREA: MILK COLONY

Area Profile (Approx. figures)

Tick the dominant demographic characteristics of the area:

Residential (Sector)__(Residential Sector)

Institutions	Number	List
Police Chowki	one	police beat box Near mini market
Police Beat(s)	Nil	
Dispensary/ Health and Wellness Centre	one	
Community Health Centre (CHC)	one	-
Hospital(s)/ Medical College	Nil	
Community Centre	Nil	
School/s	one	Government School,
College/s	Nil	-
University	Nil	-
Religious Institutions	4	One Gurdwara, One Temple, masjid, bramhkumris
Vital Installation (Mention names)	Nil	-
Liquor Vends	One	
Mini Market	One	
Vending Zone	nil	

Crime Scenario

Issues flagged by the citizens	Solutions suggested by the citizens
There are cases of gambling in parks and cases of theft are in entire colony.	Installation of Police beat.
Cases of child labour are quite prevalent in this area, particularly in the shops.	Enforcement and awareness drives by NGOs
There are few cases of human trafficking	Police enforcement

Spaces with Problems

Issues flagged by the citizens	Solutions suggested by the citizens
Area near lake is unsafe for residents due to less public movement.	Increase police patrolling.
There are thief passages on lake side	-
There are no streetlights in the sectors. Consequently, the entire sector is poorly illuminated, especially the walking paths for the pedestrians.	Installation of Street lights and pruning of trees near streetlight for proper illumination.
There is problem of illegal encroachments and street vending.	Proper enforcement drives should be taken by concern authority.

Traffic

Issues flagged by the citizens	Solutions suggested by the citizens
The most accident-prone area of the area is road connecting PU with Milk Colony.	Installation Traffic light and roundabout at Dhanas lake.
There is an issue with haphazard parking in markets.	-

Civic Matters

Issues flagged by the citizens	Solutions suggested by the citizens
There are issues pertaining to stray cattle and dog biting.	Municipal corporation should take necessary action.

Types of Disputes

Issues flagged by the citizens	Solutions suggested by the citizens
Landlord and tenant dispute is there in area. Due to unregulated parking, there are disputes always related to parking	- Community parking is required and regulation on the number of vehicles per household.

Ways to make the area safer and secured

CCTV surveillance on near lake area and traffic light roads especially on road turns

Desired Administrative Interventions and Action Plans

Beat patrolling especially during the day and night must increase along with installing e-surveillance for better law and order strategies. There is need for police naka with police beat box adjoining of villages and colony.



Meeting with the Residents

SAFETY SECURITY PLAN AREA: DHANAS COLONY

Area Profile (Approx. figures)

Tick the dominant demographic characteristics of the area:

Residential (Sector)__(Residential Sector)

Institutions	Number	List
Police Chowki	Nil	No
Police Beat(s)	Nil	No
Dispensary/ Health and Wellness Centre	Nil	Not in Colony but one in milk colony
Community Health Centre (CHC)	Nil	no
Hospital(s)/ Medical College	Nil	no
Community Centre	Nil	
School/s	No	
College/s	Nil	-
University	Nil	-
Religious Institutions	1	One Temple
Vital Installation (Mention names)	Nil	-
Liquor Vends	No	
Mini Market	Yes	
Vending Zone	nil	

Crime Scenario

Issues flagged by the citizens	Solutions suggested by the citizens
There are a few cases of eve-teasing Near Gugga Madi, Corner of Saloon and market by local and outsiders.	Installing beat box nearby area of market and increase patrolling.
There is problem of gambling, child labour and drug Peddling Near Ambedkar colony and Kacchi Colony.	Strict enforcement checking to tackle child labour. -
Crimes such as Satta, Public drinking, and theft quite prominent in this area.	Increase Police patrolling
There are low vehicle theft cases in this area.	

Spaces with Problems

Issues flagged by the citizens	Solutions suggested by the citizens
There is unsafe and thief passages near Gugga madi.	Installing beat box or increase patrolling nearby area of Gugga madi.
There are thief passages near Ambedkar colony to botanical garden and dhanas jungle and kacchi colony locations.	-
There is street corner men area near Infront of park of aman and chaman infront of salon.	Installation of beat box.

Issues flagged by the citizens	Solutions suggested by the citizens
There is problem of illegal encroachments and street vending on River side of ama, chaman and Ambedkar colony.	Proper enforcement drives should be taken by concern authority.

Traffic

Issues flagged by the citizens	Solutions suggested by the citizens
Issue of missing zebra crossing and designated space for cyclist and senior citizens is raised near Traffic light of Dhanas village and EWS2.	As per residents broadening of road is suggested.
The most accident-prone area of the sector is near Dhanas lake.	Traffic light and roundabout at Dhanas Lake.
There is an issue with haphazard parking in markets of Dhanas village.	-
Moreover, there is an issue of illegal parking near Dhanas River basins.	-

Civic Matters

Issues flagged by the citizens	Solutions suggested by the citizens
The top floor has poor supply of water.	Proper water supply is needed to prevent the shortage.
Also, there are cases of dog biting being addressed by the local inhabitants.	The citizens suggest prominent action should be taken By Municipal Corporation.

Types of Disputes

Issues flagged by the citizens	Solutions suggested by the citizens
Tenant landlord issue is there in some houses.	Police and civil society's joint initiative.
There is dispute related to parking due to Lack of parking space and an ever-increasing number of vehicles.	Community parking is required and regulation on the number of vehicles per household.

Ways to make the area safer and secured

CCTV surveillance on Gugga Madi and Gurdwara roads especially on road turns

Desired Administrative Interventions and Action Plans

E-surveillance through working CCTVs on every turning of road and Increase police patrolling in day and night and installation of beat box adjoining area.



Meeting with the Residents

SAFETY SECURITY PLAN AREA: EWS-I

Area Profile (Approx. figures)

Tick the dominant demographic characteristics of the area:

Residential (Sector)__(Residential Sector)

Institutions	Number	List
Police Chowki	Nil	There were police Chowki Near Gove School.
Police Beat(s)	Nil	
Dispensary/ Health and Wellness Centre	Nil	
Community Health Centre (CHC)	Nil	-
Hospital(s)/ Medical College	Nil	
Community Centre	Nil	
School/s	Three	Government School, Sarbhirkari and Saraswati public school
College/s	Nil	-
University	Nil	-
Religious Institutions	1	One Gurdwara, One Temple
Vital Installation (Mention names)	Nil	-
Liquor Vends	One	
Mini Market	One	
Vending Zone	nil	

Crime Scenario

Issues flagged by the citizens	Solutions suggested by the citizens
There are a few cases of eve-teasing Near Gugga Madi, Corner of Saloon and market by gathering of boys in the evening.	Installing beat box nearby area of market and increase patrolling.
There is problem of gambling, child labour and drug Peddling Near Aman, Chaman and Ambedkar colony.	Strict enforcement checking to tackle child labour at Dhaba's.
Crimes such as Satta, Public drinking, and theft quite prominent in this area.	-

Spaces with Problems

Issues flagged by the citizens	Solutions suggested by the citizens
There is unsafe and thief passages near Gugga Madi and other locations.	Installing beat box or increase patrolling nearby area of Gugga Madi.
There is street corner men area near Government school, way from Dhanas Traffic light to Gugga Madi road.	Police beat box installation
Residents have raised issues regarding lack of streetlights and poor illumination on footpath.	Installation of Street lights and pruning of trees near streetlight for proper illumination.

Issues flagged by the citizens	Solutions suggested by the citizens
There is problem of illegal encroachments and street vending Infront of park, and Aman Chaman	Proper enforcement drives should be taken by concern authority.

Traffic

Issues flagged by the citizens	Solutions suggested by the citizens
Issue of missing zebra crossing and designated space for cyclist and senior citizens is raised. The most accident-prone area of the sector is near Dhanas lake. There is an issue with haphazard parking in markets of Dhanas. Auto rickshaw and taxi stand encroached near gurdwara and entrance road from sector 14.	As per residents broadening of road is suggested. Traffic light and roundabout at Dhanas Lake. - Enforcement drives by Traffic police is required.

Civic Matters

Issues flagged by the citizens	Solutions suggested by the citizens
There are issues pertaining to stray cattle and low water Supply in the area.	-

Types of Disputes

Issues flagged by the citizens	Solutions suggested by the citizens
There is dispute related to Tenant landlord and parking due to Lack of parking space and an ever-increasing number of vehicles	Community parking is required and regulation on the number of vehicles per household.

Ways to make the area safer and secured

CCTV surveillance on Gugga Madi and Gurdwara roads especially on road turns.

Desired Administrative Interventions and Action Plans

Beat patrolling is required at night times as well. Most importantly vulnerable area of EWS1 must have e-surveillance CCTV cameras so that it acts as a deterrent for people with criminal minds. Lastly, nakas' should be executed on regular intervals



Meeting with the Residents

SAFETY SECURITY PLAN AREA: EWS-II

Area Profile (Approx. figures)

Tick the dominant demographic characteristics of the area:

Residential (Sector)__(Residential Sector)

Institutions	Number	List
Police Chowki	1	Police station
Police Beat(s)	Nil	No
Dispensary/ Health and Wellness Centre	Nil	Not in Colony but exist in milk colony
Community Health Centre (CHC)	Nil	no
Hospital(s)/ Medical College	Nil	no
Community Centre	Nil	
School/s	No	
College/s	Nil	-
University	Nil	-
Religious Institutions	1	One Temple
Vital Installation (Mention names)	Nil	-
Liquor Vends	No	
Mini Market	Yes	
Vending Zone	nil	

Crime Scenario

Issues flagged by the citizens	Solutions suggested by the citizens
There are a few cases of eve-teasing Near Local mandi.	Installing beat box nearby area of market and increase patrolling.
There is problem of gambling, child labour and drug Peddling Near Mandi	Strict enforcement required for child labour.
Crimes such as Satta, Public drinking, and theft quite prominent in this area.	The area requires police patrolling.

Spaces with Problems

Issues flagged by the citizens	Solutions suggested by the citizens
There is unsafe and thief passages near vegetable market and inside colony.	Installing beat box or increase patrolling.
Public drinking and thief passages quite prominent in toga to colony area.	Proper enforcement drives should be taken.
Residents have raised issues regarding lack of streetlights and poor illumination on footpath	Installation of Street lights and pruning of trees near streetlight for proper illumination
There is problem of illegal encroachments and street vending inside the colony.	Proper enforcement drives should be taken by concern authority.

Traffic

Issues flagged by the citizens	Solutions suggested by the citizens
<p>Issue of missing zebra crossing and designated space for cyclist and senior citizens is raised.</p> <p>The most accident-prone area of the sector is near Dhanas lake.</p> <p>There is an issue with haphazard parking in markets of Dhanas.</p> <p>Auto rickshaw and taxi stand encroached near gurdwara and entrance road from sector 14</p>	<p>As per residents broadening of road is suggested.</p> <p>Traffic light and roundabout at Dhanas Lake.</p> <p>-</p> <p>Enforcement drives by Traffic police is required.</p>

Civic Matters

Issues flagged by the citizens	Solutions suggested by the citizens
<p>There are issues pertaining to stray cattle and low water Supply in the area.</p>	<p>Municipal corporation should take necessary action.</p>

Types of Disputes

Issues flagged by the citizens	Solutions suggested by the citizens
<p>There is dispute related to Tenant landlord and parking due to Lack of parking space and an ever-increasing number of vehicles.</p>	<p>Community parking is required and regulation on the number of vehicles per household.</p>

Ways to make the area safer and secured

CCTV surveillance is needed.

Desired Administrative Interventions and Action Plans

Beat patrolling is required at night times as well. Most importantly vulnerable area of EWS must have e-surveillance CCTV cameras so that it acts as a deterrent for people with criminal minds. Lastly, nakas' should be executed on regular intervals.

V. SUB-DIVISION: NORTH-EAST

XIV. POLICE STATION-MANI MAJRA

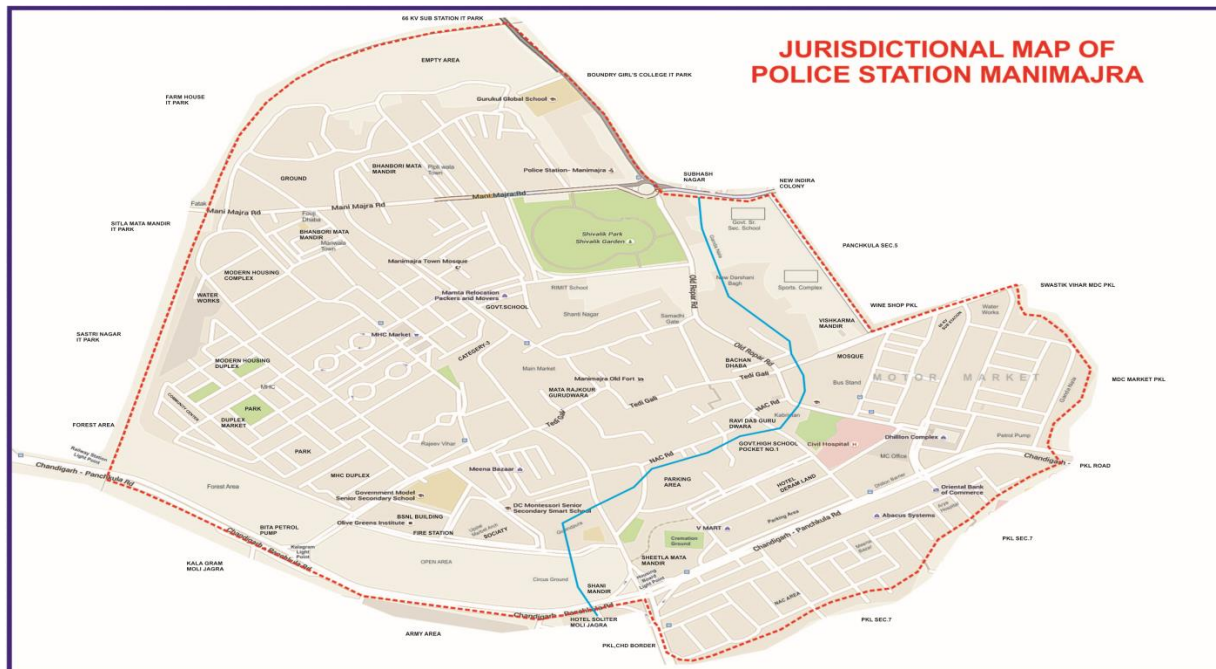
Date:- 31.05.2022

Name of the Nodal:- Officer L/SI Kiranta 1289/CHG

1. Resources with the Police Station

Total Manpower with the Police station	Sanctioned		Posted/Available	
	Male	Female	Male	Female
Inspector	1	-	01	-
SI	9	-	02	01
ASI	9	-	09	01
HC	46	-	-	02
Constable	141	-	37	34
Other	-	-	-	-
Two-wheelers			11	
Four-wheelers			02	
Other Vehicles			-	

2. The area under the jurisdiction (in square kilometres) and MAP



3. Approximate population in the Police Station jurisdiction:

Total population is 01, 53,500, out of which males are 77,608 and females are 75,892.

4. Crime head-wise Incidents of Crime (2019, 2020, 2021): Attached herewith

S. N.	Head	2019		2020		2021	
		Rep.	W/o	Rep.	W/o	Rep.	W/o
1.	Murder 302 IPC	1	1	3	3	-	-
2.	Attempt to Murder 307 IPC	01	01	-	-	-	-
3.	Culpable Homicide 304 IPC	-	-	-	-	-	-
4.	Attempt to commit Culpable Homicide U/S 308 IPC	01	-	-	-	-	-
5.	Abetment to commit suicide 306 IPC	1	1	-	-	-	-
6.	Dowry Death (304-B)	-	-	-	-	-	-
7.	Kidnapping/Abduction(363-366, IPC	04	03	10	10	10	09
8.	Kidnapping for Ransom 364-A IPC	-	-	-	-	01	01
9.	Rape 376 IPC (only)	02	02	03	02	01	01
10.	Rape with POCSO Act	01	01	05	05	07	07
11.	377 IPC with POCSO Act	-	-	-	-	-	-
12.	U/S 406/498A IPC	-	-	-	-	-	-
13.	Eve-teasing 294 IPC	-	-	-	-	-	-
14.	Molestation 354, 354A,354B,354C 509 IPC	02	02	-	-	-	-
15.	Molestation with POCSO Act	-	-	01	01	01	01
16.	Stalking 354-D IPC	01	01	01	01	-	-
17.	Hurt(Simple) 324 IPC	06	05	-	-	03	03
18.	Hurt(Grievous) 325-326 IPC	01	01	-	-	02	02
19.	Rioting 147-149 IPC	-	-	02	02	-	-
20.	Dacoity 395-398 IPC	-	-	-	-	-	-
21.	Robbery 392-394 IPC	03	03	-	-	-	-
22.	Snatching 356, 379 (A) IPC	10	06	06	05	09	08
23.	Burglary (Day) 380,454 IPC	-	-	01	01	04	02
24.	Burglary (Night) 380, 457 IPC	01	-	01	-	02	-
25.	MV Theft(Two-wheeler) 379 IPC	28	07	20	09	26	10
26.	MV Theft(Four-wheeler) 379 IPC	09	01	14	03	13	05
27.	MV Theft(Three-wheeler) 379 IPC	04	2	04	02	06	02
28.	Other Misc. Theft 379 to 382 IPC	16	08	10	05	17	04
29.	Cr. Trespass 448-453 IPC	-	-	-	-	02	01
30.	Accident(Fatal) 279, 304-A IPC	03	01	04	04	02	01
31.	Accident(Non-Fatal) 279,337,338 IPC	07	03	06	03	12	05
32.	Assault on Public Servant 332,353 IPC	-	-	03	02	01	01
33.	Cheating 420 IPC	12	07	14	05	08	02
34.	Cr. Br. Of Trust 406-409 IPC	02	02	-	-	-	-
35.	Recovered Stolen Property 411 IPC	-	-	-	-	01	01
36.	188 IPC during Curfew/lockdown	10	10	42	42	44	43
37.	188 IPC (Other)	04	04	03	03	07	06
38.	Other Misc. IPC	05	05	01	01	-	-
39.	Total IPC	135	72	154	109	179	115
40.	Arms Act.	02	02	-	-	01	01
41.	Excise Act. (61-1-14)	06	06	04	04	06	06
42.	68 (1)(B) Punjab Police Act	55	55	03	03	-	-
43.	NDPS Act.	05	05	05	05	04	04
44.	Gambling Act.	16	16	22	22	26	26
45.	I.T. Act	02	-	02	-	01	-
46.	Delhi PDPP Act	-	-	-	-	-	-
47.	Juvenile Justice Act	-	-	-	-	-	-
48.	Misc. Act.	01	01	01	01	01	-
49.	Total Act.	87	85	37	35	39	37
50.	Grand Total	222	157	191	144	218	152

5. Jurisdiction of the Police Station

Indicator	Number	List Names
Sectors in the Police Station jurisdiction:	01	Sector-13
Villages in the Police Station jurisdiction:	01	Mani Majra
Municipal Wards:	03	Ward No. 05,06,07
Slums/Colony(ies):	-	-
Industrial Areas:	-	-
Number of Schools:	08	Govt. Model High School Pocket No.1 MM
		Govt. Model High School near Local Bus Stand, Mani Majra, Chandigarh
		Govt. Kenya Vedik School, Main Market MM, Chandigarh
		Govt. Model School, MHC, Mani Majra, Chandigarh
		Govt. Model Middle School, MHC, Mani Majra, Chandigarh
		Govt. Model Middle School Pocket No.10, Dehra Sahib, Mani Majra, Chandigarh
		Govt. Sr. Sec. School, PWT, MM, Chandigarh
		Govt. Primary School No.2, MM, Chandigarh
Number of Colleges:	-	-
Number of Universities:		
Number of Banks:	24	Indusland Bank SCO No. 46
		ICICI Bank
		Union Bank
		Punjab National Bank SCO No.809
		Yes Bank SCO No. 818
		Punjab and Sind bank SCO No. 825
		Oriental Bank of Commerce PNB SCO No. 826 NAC MM Chandigarh 0172-5045795
		Bank of Baroda SCO No. 828 NAC 0172-2730822828
		RBL Bank SCO No. 830 NAC MM 017224037450
		Kotak Mahindra Bank SCO No. 831
		Canara Bank SCO No. 836
		SBI Bank SCO No. 838 NAC MM Chandigarh
		IDFC First bank SCO 843 NAC MM Chandigarh
		HDFC Bank SCO NAC MM Chandigarh
		Indian Bank SCO No. 855 NAC MM Chandigarh
		Central Bank of India SCO No. 860
		UCO Bank, Mani Majra Town
		HDFC Bank, Govindpura, Mani Majra
		Cooperative Bank Sco No. 51 and 52, Modern Housing Complex
		Punjab National Bank Shop No. 53, Modern Housing Complex
Punjab State Cooperative Bank SCF No. 307, Motor Market		
The Haryana State Cooperative bank SCF No. 28 Motor Market		
The Chandigarh State Co-Op Bank SCF No. 29 Motor Market MM Chandigarh		
Union Bank SCF No.371 Ground floor Motor Market MM		

Indicator	Number	List Names
Number of vital Installations:	05	Govt. Model Hight School Mani Majra
		Sampark Centre Mani Majra Chandigarh
		Fun Republic Mall, Motor Market Mani Majra, Chandigarh
		Electric Power House MM Chandigarh
		Water Workshop Motor Market MM Chandigarh
The number of crime sensitive areas crime wise in the Police Station jurisdiction:	04	MHC Gate-03, Bitta patrol pump and Shivalik park and Govindpura Mohalla

**POLICE STATION-MANI MAJRA: COMPILED ISSUES FLAGGED AND SOLUTIONS SUGGESTED BY CITIZENS FROM AREAS:
(Area: Darshni Bagh, Main Market, Mariwala, Modern Housing complex, NAC, Pipliwala, Gobindpur)**

Issues flagged by the citizens:

- **CRIMES:** Drug trade, substance abuse, and public drinking incidents are fairly prevalent here; owing to lack of education, low pay, and general ignorance, the entire Mani Majra area is severely impacted by drinkers, slum residents, and labourers. **Theft and snatching** crimes committed by unemployed youths and labour, slum residents, and drug addicts have been addressed in residential and market areas. In the interiors of the sectors and parks, satta and gambling are also common. The issue of **eve-teasing** by workers, drivers, and youngsters has been brought up by the respondents. Furthermore, several of the local factories and shops have instances of **child labour**.
- **ROAD SAFETY:** In Darshani Bagh, the area next to the community centre, the area close to the railroad line, and Shivalik Park, there is **inadequate lighting**, no streetlights, and lights that are hidden by bushes and trees. Unauthorized and unorganized vending zones in the Pipliwala region have caused **unlawful encroachments** close to fauji dhabha. Parking problems at Darshanibagh, the vicinity of community centres, railroad tracks, and Shivalik Park resulted in street blockages and **compromised road safety**. In addition to being the most accident-prone areas, Shivalik Park, the area around the community centre, and Darshani Bagh see **regular traffic jams** and need to be attended to.
- **CIVIC MATTERS:** Problem related to **poor water supply** exist and concerns about stray animals and dog attacks were also expressed. Local **marital conflicts and tenant-landlord issues**.

Solutions suggested by the citizens:

- **CRIMES:** The residents feel that the issue of **public drinking, substance abuse and drug peddling** is prominent in the whole area under police jurisdiction. To stop this, **regular patrolling** in the area and punishing the offenders is must. Cases of eve-teasing and theft/damage of vehicle are also prominent in the area and can be resolved by **installing**

beat boxes and CCTV for e-surveillance, which can also significantly reduce the problem of gambling and satta also in this area. Lastly, **challans** should be made by the police to eradicate the problem of child labour and awareness regarding child labour laws to the general public is a must.

- **ROAD SAFETY:** The main roads must be **well-lit**, regardless of dense bushes to make the roads safer and accessible to the public. Moreover, the complete area should be kept under **e-surveillance** with the help of CCTVs. Also, timely pruning of trees and bushes by competent authority. Immediate **removal of encroachments** from the roads, along with maintaining regular checks. To control haphazard and illegal parking in streets and blocking roads, challans must be issued against the wrong doer. A **systematic parking facility** should be provided.
- **CIVIC MATTERS:** **Tenant-landlord disputes** are prominent and can be administered by **police verification** and **proper rent agreements**. There is a need to **clean the pipeline** to improve the **water supply** and installation of **water boosters** are needed to increase the **water pressure**. Municipal corporation should take action against the strays in the area.
- **ADMINISTRATIVE INTERVENTIONS:** **Night-time beat patrolling** is required mainly near Darshani Bagh and other areas to make the entire area feel safer and securer CCTV cameras should be installed so that it acts as a deterrent for people with criminal minds. Lastly, certain areas require police nakas' at regular intervals within the sectors.

SAFETY SECURITY PLAN AREA: DARSHANI BAGH

Area Profile (Approx. figures)

Tick the dominant demographic characteristics of the area:

Institutions	Number	List
Police Chowki	0	
Police Beat(s)	1	
Dispensary/ Health and Wellness Centre	0	
Community Health Centre (CHC)	0	
Hospital(s)/ Medical College	01	
Community Centre	01	shivalikvihar
School/s	01	
College/s	0	
University	0	
Religious Institutions	0	
Vital Installation (Mention names)	0	
Liquor Vends	01	
Mini Market	0	
Vending Zone	0	

Crime Scenario

Issues flagged by the citizens	Solutions suggested by the citizens
<p>Drug peddling, substance abuse, public drinking, theft and vehicle theft and damage prevails in high intensity in this area by students, drivers, slum dwellers, tenants, and outsiders. Reason being no verification of tenants is done by the police and the existence of slum area.</p> <p>Eve teasing is also seen in this area near temple mostly by outsiders.</p>	<p>Police patrolling, installation of CCTV cameras, police verification and interference are some of the suggestions by the citizens.</p> <p>Police patrolling and punishing the offenders.</p>

Spaces with Problems

Issues flagged by the citizens	Solutions suggested by the citizens
<p>Opposite to the mosque is the most unsafe area as there is illegal taxi parking.</p> <p>Darshani bagh is the area with no streetlights and illegal encroachments.</p> <p>Most crime prone area is near illegal taxi stand.</p>	<p>Removal of illegal parking from this area.</p> <p>Installation of streetlights and interference of competent authority to remove encroachment.</p> <p>Removal of taxi stand and police patrolling.</p>

Traffic

Issues flagged by the citizens	Solutions suggested by the citizens
<p>Backside of darshani bagh is most accident-prone area and area facing over speeding issue.</p> <p>Most of the area is facing usual traffic congestion due to lack of parking space.</p>	<p>Constructions of speed breakers in this area.</p> <p>Providing appropriate amount of parking space.</p>

Civic Matters

Issues flagged by the citizens	Solutions suggested by the citizens
Poor water supply, low water pressure, dog bites and stray cattle are some of the civic matters in the society.	Up gradation of water supply system, catching of dogs by MC and creating more cattle sheds.

Types of Disputes

Issues flagged by the citizens	Solutions suggested by the citizens
-	-

Ways to make the area safer and secured

- Installation of CCTV cameras.
- Police patrolling in the area to be increased.
- Paid parking to be initiated.

Desired Administrative Interventions and Action Plans

- Police beat patrolling in all areas.
- CCTV cameras in all the major areas.
- Installation of streetlights in all the area.
- Naka's on main road.



Meeting with the Residents

SAFETY SECURITY PLAN AREA: MAIN MARKET

Area Profile (Approx. figures)

Tick the dominant demographic characteristics of the area:

Residential (Sector)

Institutions	Number	List
Police Chowki	one	-
Police Beat(s)	one	
Dispensary/ Health and Wellness Centre	one	
Community Health Centre (CHC)	nil	-
Hospital(s)/ Medical College	one	
Community Centre	one	
School/s	ten	
College/s	Nil	-
University	Nil	-
Religious Institutions	nil	
Vital Installation (Mention names)	Nil	-
Liquor Vends	ten	
Mini Market	one	
Vending Zone	one	

Crime Scenario

Issues flagged by the citizens	Solutions suggested by the citizens
Theft in general, snatching and vehicle theft prevails at high level in this area mainly in market area and residential area.	Police patrolling and police beat box in this area to keep a check.
Eve teasing, gambling, satta, child labour and public drinking also prevails but in low intensity.	Police patrolling and police beat box in this area to keep a check.

Spaces with Problems

Issues flagged by the citizens	Solutions suggested by the citizens
Parking near the community centre is the unsafe location in the area.	Police patrolling and beat box.
Area within the city has no streetlights.	Installation of streetlights.
Area in front of bus stand is the area with illegal vending.	Police patrolling and enforcement.

Traffic

Issues flagged by the citizens	Solutions suggested by the citizens
Area near school is encroached as auto, rickshaw and taxi stand.	Checking by PCR and not allowing them for the same.

Civic Matters

Issues flagged by the citizens	Solutions suggested by the citizens
Poor water supply, low water pressure, dog bites and stray cattle problem in the area is high.	Up gradation of water supply system, catching of dogs by MC and creating more cattle sheds.

Types of Disputes

Issues flagged by the citizens	Solutions suggested by the citizens
Parking disputes in the area as there is less space.	Providing ample amount of parking in the area.

Ways to make the area safer and secured

- CCTV surveillance in the area.
- Installation of streetlights.

Desired Administrative Interventions and Action Plans

- Police beat patrolling during nights in all the outer areas.
- Installation of CCTV cameras on inner roads at turning points.

SAFETY SECURITY PLAN AREA: MARIWALA

Area Profile (Approx. figures)

Tick the dominant demographic characteristics of the area:

Institutions	Number	List
Police Chowki	0	
Police Beat(s)	1	
Dispensary/ Health and Wellness Centre	0	
Community Health Centre (CHC)	0	
Hospital(s)/ Medical College	0	
Community Centre	01	
School/s	01	
College/s	0	
University	0	
Religious Institutions	0	
Vital Installation (Mention names)	0	
Liquor Vends	1	
Mini Market	0	
Vending Zone	0	

Crime Scenario

Issues flagged by the citizens	Solutions suggested by the citizens
<p>Eve teasing, drug peddling, theft and vehicle theft prevails at high prevalence level in the area near school, Shivalik park area and some areas and mostly outsiders are involved.</p> <p>Child labour and snatching is also there but at very low level of prevalence.</p>	<p>Police patrolling during school time to control eve teasing and gating the society to stop theft.</p> <p>Installation of CCTV cameras and punishing the offenders of child labour.</p>

Spaces with Problems

Issues flagged by the citizens	Solutions suggested by the citizens
<p>Unsafe locations, thief passage and stretches with no streetlights in the area are near railway line, near Gurukul School, back side of police station and Shivalik Park as these areas are dark and empty spaces.</p> <p>Mariwala town, foji dhabha and area near Shivalik Park are the area of street corner men and street vending.</p>	<p>Barricading the open spaces and installing streetlights in these areas.</p> <p>Regular police patrolling in the area.</p>

Traffic

Issues flagged by the citizens	Solutions suggested by the citizens
Old Ropar Road is the most accident-prone area, area facing over speeding and usual traffic congestion.	Construction of speed breakers in the area and installation of CCTV cameras.
Area near Fauji Dhabha is encroached by auto, rickshaw, and taxi drivers.	Provision of proper parking facility in the area and if possible multilevel parking.

Civic Matters

Issues flagged by the citizens	Solutions suggested by the citizens
Poor water supply, low water pressure, dog bites and stray cattle problem in the area.	Up gradation of water supply system, catching of dogs by MC and creating more cattle sheds.

Types of Disputes

Issues flagged by the citizens	Solutions suggested by the citizens
Tenant landlord disputes are seen at low level.	Police verification for the same.

Ways to make the area safer and secured

- Installation of CCTV cameras.
- Inclusion of Paid parking services.

Desired Administrative Interventions and Action Plans

- Police beat patrolling during school timing and in during night in all areas.
- Installation of CCTV cameras in all the major areas.
- Installation of streetlights near Shivalik Park and back side of police station.
- Naka near Fauji Dhabha.



Meeting with the Residents

SAFETY SECURITY PLAN AREA: MODERN HOUSING COMPLEX

Area Profile (Approx. figures)

Institutions	Number	List
Police Chowki	One	
Police Beat(s)	One	
Dispensary/ Health and Wellness Centre	One	
Community Health Centre (CHC)	One	
Hospital(s)/ Medical College	Nil	
Community Centre	One	
School/s	Two	Govt. schools.
College/s	Nil	
University	Nil	
Religious Institutions	Nil	
Vital Installation (Mention names)	Nil	
Liquor Vends	One	
Mini Market	Two	
Vending Zone	One	Near police station

Crime Scenario

Issues flagged by the citizens	Solutions suggested by the citizens
Public drinking, theft, snatching, vehicle theft and vehicle damage have high prevalence in the area mostly by the outsiders and sometimes locals' area also involved in the same. Major areas which area targeted are housing colonies and the market area.	Police patrolling and installation of CCTV cameras.
Drug peddling and substance abuse also prevails at low level as there is slum area in the surrounding.	Police patrolling and installation of CCTV cameras.

Spaces with Problems

Issues flagged by the citizens	Solutions suggested by the citizens
Complex entry points are the unsafe locations in the area as there are no lights at entry points.	Installation of CCTV cameras and streetlights in the area.
Garages inside colonies are the thief passages as they are open in every direction.	Installation of CCTV camera.
Complete area is prone to crimes	PCR and CCTV in the area.

Traffic

Issues flagged by the citizens	Solutions suggested by the citizens
Area near school is facing over speeding issues and usual traffic congestions.	Construction of speed breakers.
Gate number 3 is considered as most accident-prone area due to heavy traffic.	Construction of speed breakers and mirrors on turns.
Whole area is facing illegal parking issue as people are not using designated parking spaces.	Strict parking rules and creating awareness among them.

Civic Matters

Issues flagged by the citizens	Solutions suggested by the citizens
Water supply is very unhygienic in the area. Also, the problem of dog bites and stray animals in the area.	Provide hygienic water for supply and directing MC to catch dogs and also to create more cattle sheds.

Types of Disputes

Issues flagged by the citizens	Solutions suggested by the citizens

Ways to make the area safer and secured

- CCTV cameras and streetlights in the area.
- Police patrolling during school time.
- Installation of mirrors on blind points.

Desired Administrative Interventions and Action Plans

- CCTV needed at every point in the area.
- Streetlights at every corner.
- Naka at school zone.



Meeting with the Residents

SAFETY SECURITY PLAN AREA: NAC

Area Profile (Approx. figures)

Institutions	Number	List
Police Chowki	0	
Police Beat(s)	1	
Dispensary/ Health and Wellness Centre	0	
Community Health Centre (CHC)	0	
Hospital(s)/ Medical College	0	
Community Centre	0	
School/s	0	
College/s	0	
University	0	
Religious Institutions	0	
Vital Installation (Mention names)	0	
Liquor Vends	1	
Mini Market	0	
Vending Zone	0	

Crime Scenario

Issues flagged by the citizens	Solutions suggested by the citizens
<p>Gambling, drug peddling, public drinking, and theft at high prevalence level in the area and prevail in park, backside of showrooms and residential areas. Mostly people involved in these crimes are outsiders, auto drivers and rag pickers.</p> <p>Eve teasing, satta, snatching and vehicle theft are also there but at low prevalence level. Perpetrators involved in this are mostly outsiders near parks and residential area.</p>	<p>Police patrolling and CCTV surveillance in the area, also they suggested to boundary wall the society.</p> <p>Police patrolling and E-surveillance.</p>

Spaces with Problems

Issues flagged by the citizens	Solutions suggested by the citizens
<p>Sewerage line dividing panchkula and Chandigarh is considered as unsafe location in the area as this is open area with dark spots.</p> <p>Narrow passages between showrooms and sewerage are used as thief passage by the offenders.</p>	<p>Barricading the dividing area between Chandigarh and panchkula and lights in all the area.</p> <p>To block these passages and installation of CCTV cameras.</p>

Traffic

Issues flagged by the citizens	Solutions suggested by the citizens
<p>Area near police beat box is considered as most accident area.</p> <p>Backside of the showrooms is area facing over speeding issues, area facing usual traffic congestion and area facing haphazard parking issue. as there are no speed breakers.</p>	<p>Construction of speed breakers in the area.</p> <p>Construction of speed breakers in the area. Providing proper parking spaces.</p>

Civic Matters

Issues flagged by the citizens	Solutions suggested by the citizens
Power water supply as dust particles is present in water also faces low water pressure in complete area.	Replacement of all pipelines.

Types of Disputes

Issues flagged by the citizens	Solutions suggested by the citizens

Ways to make the area safer and secured

- Installation of CCTV cameras.
- Proper demarcation of boundary dividing Chandigarh and Panchkula.
- Proper lighting on all green belt and sewerage line area.

Desired Administrative Interventions and Action Plans

- Beat patrolling in all areas.
- CCTV cameras on main roads and entry and exit points.
- Streetlights near sewerage line.
- Naka at entry and exit points and one at Arya Hospital.



Meeting with the Residents

SAFETY SECURITY PLAN AREA: PIPLIWALA

Area Profile (Approx. figures)

Tick the dominant demographic characteristics of the area:

Residential

Institutions	Number	List
Police Chowki	0	
Police Beat(s)	1	
Dispensary/ Health and Wellness Centre	0	
Community Health Centre (CHC)	0	
Hospital(s)/ Medical College	0	
Community Centre	01	
School/s	01	
College/s	0	
University	0	
Religious Institutions	0	
Vital Installation (Mention names)	0	
Liquor Vends	1	
Mini Market	0	
Vending Zone	0	

Crime Scenario

Issues flagged by the citizens	Solutions suggested by the citizens
Eve teasing, drug peddling and theft at high prevalence level in the area and mostly done by the outsiders near school and shivalik park.	Installation of CCTV cameras and police patrolling, and gated society was suggested.
Child labour, public drinking and snatching at low prevalence level in the area and perpetrators involved are shop owners and outsiders in all areas.	Punishing the offenders of child labour and police patrolling.

Spaces with Problems

Issues flagged by the citizens	Solutions suggested by the citizens
Unsafe locations, thief passage and stretches with no streetlights in the area are near railway line, near Gurukul School, back side of police station and Shivalik Park as these areas are dark and empty spaces.	Barricading the open spaces and installing streetlights in these areas.
Mariwala town, foji dhabha and area near Shivalik Park are the area of street corner men and street vending.	Regular police patrolling in the area.

Traffic

Issues flagged by the citizens	Solutions suggested by the citizens
Old Ropar Road is the most accident-prone area, area facing over speeding and usual traffic congestion.	Construction of speed breakers in the area and installation of CCTV cameras.

Area near fauji dhabha is encroached by auto, rickshaw, and taxi drivers.	Provision of proper parking facility in the area and if possible multilevel parking.
---	--

Civic Matters

Issues flagged by the citizens	Solutions suggested by the citizens
Poor water supply, low water pressure, dog bites and stray cattle problem in the area.	Up gradation of water supply system, catching of dogs by MC and creating more cattle sheds.

Types of Disputes

Issues flagged by the citizens	Solutions suggested by the citizens
Tenant landlord disputes are seen at low level.	Police verification for the same.

Ways to make the area safer and secured

- Installation of CCTV cameras.
- Inclusion of Paid parking services.

Desired Administrative Interventions and Action Plans

- Police beat patrolling during school timing and in during night in all areas.
- Installation of CCTV cameras in all the major areas.
- Installation of streetlights near shivalik park and back side of police station.
- Naka near fauji dhabha.

SAFETY SECURITY PLAN AREA: GOBINDPURA

Area Profile (Approx. figures)

Tick the dominant demographic characteristics of the area:

Residential (Sector)__(Residential Sector)

Institutions	Number	List
Police Chowki	one	-
Police Beat(s)	one	
Dispensary/ Health and Wellness Centre	one	
Community Health Centre (CHC)	one	-
Hospital(s)/ Medical College	one	
Community Centre	one	
School/s	five	
College/s	Nil	-
University	Nil	-
Religious Institutions	one	
Vital Installation (Mention names)	Nil	-
Liquor Vends	two	
Mini Market	one	
Vending Zone	one	

Crime Scenario

Issues flagged by the citizens	Solutions suggested by the citizens
Theft and snatching prevail at very high level in the market area.	Police patrolling in the area.
Eve teasing, gambling, satta, child labour and public drinking at low prevalence level in the area.	Police patrolling in the area.

Spaces with Problems

Issues flagged by the citizens	Solutions suggested by the citizens
Area near school is stretch with no streetlights.	Installation of streetlights.

Traffic

Issues flagged by the citizens	Solutions suggested by the citizens
The market area and residential area are facing the problem of usual traffic congestion and haphazard parking issue.	Creating more parking space in the area.

Civic Matters

Issues flagged by the citizens	Solutions suggested by the citizens
Low water pressure in area near thakur mandir as no proper pipelines' connections have been given.	Proper pipeline connections to maintain water flow.

Types of Disputes

Issues flagged by the citizens	Solutions suggested by the citizens

Ways to make the area safer and secured

- Installation of CCTV cameras in the area.

Desired Administrative Interventions and Action Plans

- Beat patrolling on all outer areas.
- CCTV cameras on all roads.
- Street slights in market area.

XV. POLICE STATION-IT PARK

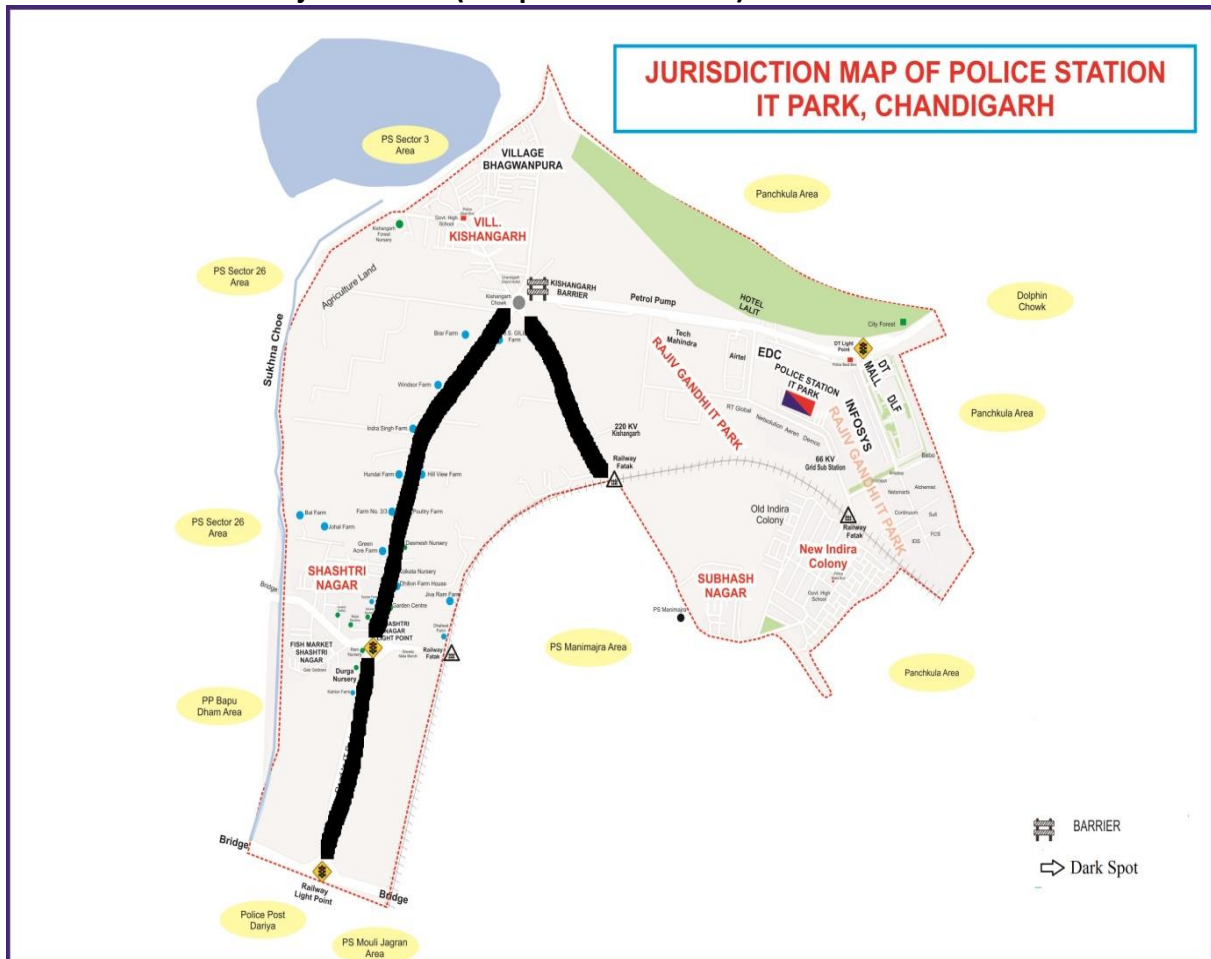
Date: 31.05.22

Name of the Nodal Officer: SI Surya Parkash No. 1295/CHG

1. Resources with the Police Station

Total Manpower with the Police station	Sanctioned		Posted/Available	
	Male	Female	Male	Female
Inspector			01	-
SI			03	-
ASI			06	02
HC			03	-
Constable			18	22
Other			31	24
Two-wheelers			09	
Four-wheelers			02	
Other Vehicles			-	

2. The area under the jurisdiction (in square kilometers) and MAP



3. Approximate population in the Police Station jurisdiction: Approximately 62,000

4. Crime head-wise Incidents of Crime (2019, 2020, 2021):

S. N.	Head	2019		2020		2021	
		Reported	Worked out	Reported	Worked out	Reported	Worked out
1.	Murder 302 IPC	01	01	00	00	0	0
2.	Attempt to Murder 307 IPC	01	01	01	01	0	0
3.	Culpable Homicide 304 IPC	0	0	0	0	0	0
4.	Attempt to commit Culpable Homicide U/S 308 IPC	0	0	0	0	0	0
5.	Abetment to commit suicide 306 IPC	0	0	0	0	0	0
6.	Dowry Death (304-B)	0	0	0	0	0	0
7.	Kidnapping/Abduction(363-366, IPC	06	06	06	04	9	7
8.	Kidnapping for Ransom 364-A IPC	0	0	0	0	0	0
9.	Rape 376 IPC (only)	04	04	01	01	02	02
10.	Rape with POCSO Act	0	0	03	03	04	04
11.	377 IPC with POCSO Act	0	0	0	0	0	0
12.	U/S 406/498A IPC	0	0	0	0	0	0
13.	Eve-teasing 294 IPC	02	02	0	0	0	0
14.	Molestation 354, 354A,354B,354C 509 IPC	02	02	0	0	0	0
15.	Molestation with POCSO Act	0	0	0	0	0	0
16.	Stalking 354-D IPC	0	0	0	0	0	0
17.	Hurt(Simple) 324 IPC	01	01	02	02	04	03
18.	Hurt(Grievous) 325-326 IPC	02	02	0	0	0	0
19.	Rioting 147-149 IPC	0	0	0	0	02	02
20.	Dacoity 395-398 IPC	0	0	0	0	0	0
21.	Robbery 392-394 IPC	03	03	02	0	0	0
22.	Snatching 356, 379 (A) IPC	0	0	0	0	0	0
23.	Burglary (Day) 380,454 IPC	0	0	0	0	0	0
24.	Burglary (Night) 380, 457 IPC	01	0	01	01	02	01
25.	MV Theft(Two-wheeler) 379 IPC	07	03	02	00	10	06
26.	MV Theft(Four-wheeler) 379 IPC	04	02	0	0	03	0
27.	MV Theft(Three-wheeler) 379 IPC	02	0	02	0	01	01
28.	Other Misc. Theft 379 to 382 IPC	07	05	06	04	03	01
29.	Cr. Trespass 448-453 IPC	02	02	0	0	0	0
30.	Accident(Fatal) 279, 304-A IPC	04	03	02	02	03	01
31.	Accident(Non-Fatal) 279,337,338 IPC	04	03	02	01	02	01
32.	Assault on Public Servant 332,353 IPC	01	01	0	0	0	0
33.	Cheating 420 IPC	02	01	01	0	05	0
34.	Cr. Br. Of Trust 406-409 IPC	01	01	02	01	0	0
35.	Recovered Stolen Property 411 IPC	00	00	0	0	0	0
36.	188 IPC during Curfew/lockdown	00	00	85	85	15	15
37.	188 IPC (Other)	00	00	0	0	06	05
38.	Other Misc. IPC	34	33	31	30	02	01
39.	Total IPC	91	76	149	135	73	50
40.	Arms Act.	00	00	01	01	01	01
41.	Excise Act. (61-1-14)	11	11	06	06	09	09
42.	68 (1)(B) Punjab Police Act	136	136	22	22	01	01
43.	NDPS Act.	07	07	04	04	03	03
44.	Gambling Act.	22	22	25	25	12	12
45.	I.T. Act	00	00	0	0	0	0
46.	Delhi PDPP Act	01	00	0	0	0	0
47.	Juvenile Justice Act	00	00	0	0	0	0
48.	Misc. Act.	00	00	0	0	0	0
49.	Total Act.	177	176	58	58	26	26
50.	Grand Total	268	252	207	193	93	77

5. Jurisdiction of the Police Station:

Indicator	Number	List Names
Sectors in the Police Station jurisdiction:	-	-
Villages in the Police Station jurisdiction:	01	Vill-Kishangarh
Municipal Wards:	01	Ward No-4
Slums/Colony(ies):	01	New Indira colony
Industrial Areas:	-	-
Number of Schools:	02	1. Govt. Model School NIC, Chandigarh 2. Govt Middle School Vill-Kishangarh
Number of Colleges:	-	-
Number of Universities:	-	-
Number of Banks:	02	1. PNB Bank Vill- Kishangarh 2. Cooperative Bank Vill- Kishangarh 3. SBI Bank Vill- Kishangarh
Number of vital Installations:	06	1. The Lalit, Hotel, IT Park, Chandigarh 2. Infosys Building, IT Park, Chandigarh 3. DLF Building, IT Park, Chandigarh 4. DT Mall, IT Park, Chandigarh 5. 66 KV Sub Station, IT Park, Chandigarh 6. 220 KV Substation, IT Park, Chandigarh
The number of crime sensitive areas crime wise in the Police Station jurisdiction:	01	Indira Colony Chandigarh

POLICE STATION-IT PARK: COMPILED ISSUES FLAGGED AND SOLUTIONS SUGGESTED BY CITIZENS FROM AREAS: (Area: IT park, Kishan Garh, Shashtri nagar)

Issues flagged by the citizens:

- **CRIMES:** Residential and market area have addressed crime of **theft and snatching** by the unemployed youths and labour, slum dwellers and drug addicts in their area. **Drug peddling and substance abuse** is also a cause of concern for locals as most of the youth is involved in this. **Gambling and satta** in the inner parts of the sectors and parks also prevails. Complete IT Park police jurisdiction area is affected particularly by the alcoholics, slum dwellers and labourer due to lack of education, low wages, and unawareness. The problem of **eve teasing** by the labour, slum dwellers and youngsters has been reported by the respondents.
- **ROAD SAFETY:** There is an issue with **poor illumination, lack of streetlights** and lights covered by trees/ dense bushes in the entire IT park area police jurisdiction. Complete IT Park Police jurisdiction area especially **outer roads** are not only the **most accident-prone** area, but also face **usual traffic congestions** and therefore, require attention.
- **CIVIC MATTERS:** The citizens have addressed issues of **poor water supply** and pockets of the area flagged issues pertaining to stray animals and **dog bites**. **Tenant-landlord disputes** and **matrimonial disputes** have also been stated in the area.

Solutions suggested by the citizens:

- **CRIMES:** Cases of **eve-teasing and theft/damage of vehicle** can be resolved by installing beat boxes and CCTV for e-surveillance. With systematic awareness campaigns and

regular checks by the police, gambling, and Sattas a crime can reduce. Moreover, the residents feel that the issue of **public drinking** is due to the liquor vends in the area so to stop this regular patrolling in the area and punishing the offenders is must.

- **ROAD SAFETY:** To control **haphazard and illegal parking** in streets and blocking roads, **challans** must be issued against the wrong doer. Frame rules and regulations. A systematic parking facility should be provided. **Proper speed breakers** should be made to avoid over-speeding and rash driving. The main **roads must be well-lit**, regardless of dense bushes to make the roads safer and accessible to the public. Moreover, and the **main street** should always be kept **under e-surveillance** with the help of CCTVs. Also, timely pruning of trees and bushes by competent authority.
- **CIVIC MATTERS:** There is a need **to clean the pipeline** to improve the water supply and **water boosters** are needed to increase the water pressure. Furthermore, removing the strays and sending them to **dog pounds/animal shelter** can help do away with the problem of stray animals. Tenant landlord disputes can be administered by **police verification** and proper rent agreements.
- **ADMINISTRATIVE INTERVENTIONS:** Every corner must have e-surveillance CCTV cameras for it to act as a deterrent for people with criminal minds. Additionally, **beat patrolling** is required at night times as well to make the entire area feel safer and securer. Lastly, while certain areas under this jurisdiction require that police nakas' should be executed on regular intervals at various points of the sectors.

SAFETY SECURITY PLAN AREA: IT PARK

Area Profile (Approx. figures)

Institutions	Number	List
Police Chowki	One	
Police Beat(s)	One	
Dispensary/ Health and Wellness Centre	One	
Community Health Centre (CHC)	Nil	
Hospital(s)/ Medical College	Nil	
Community Centre	One	
School/s	One	
College/s	Nil	
University	Nil	
Religious Institutions	One	
Vital Installation (Mention names)	Nil	
Liquor Vends	One	
Mini Market	One	
Vending Zone	One	

Crime Scenario

Issues flagged by the citizens	Solutions suggested by the citizens
Eve teasing, substance abuse, theft and vehicle damage a high prevalence level in the area by the outsiders and slum dwellers.	CCTV installation and police patrolling in every street.
Public drinking, snatching and vehicle theft at low prevalence level done by the slum dwellers and outsiders in the area.	CCTV installation and police patrolling in every street.

Spaces with Problems

Issues flagged by the citizens	Solutions suggested by the citizens
Complete area is used as thief passage as the area is open in every direction.	Installation of CCTV cameras.
Almost every area is considered as most crime prone area.	Installation of CCTV cameras in every street.

Traffic

Issues flagged by the citizens	Solutions suggested by the citizens
Outside roads of the sectors are facing problem of over speeding as teenagers drive at very high speed.	Speed breakers required at outer and inner roads.

Civic Matters

Issues flagged by the citizens	Solutions suggested by the citizens
Dog bites and stray cattle problem is very high in the area as the increasing numbers of dogs and stray cattle.	Intervention by MC is required in the area and also, if possible, to provide them some space.

Types of Disputes

Issues flagged by the citizens	Solutions suggested by the citizens

Ways to make the area safer and secured

- Installation of CCTV cameras.
- Police patrolling the area.
- Proper maintenance of streetlights.

Desired Administrative Interventions and Action Plans

- Police beat patrolling in the sector during night-time.
- CCTV cameras in complete sector.
- Streetlights are there but not maintained.



SAFETY SECURITY PLAN AREA: KISHANGARH VILLAGE

Area Profile (Approx. figures)

Tick the dominant demographic characteristics of the area:

Residential (Village)

Institutions	Number	List
Police Chowki	Nil	
Police Beat(s)	One	
Dispensary/ Health and Wellness Centre	One	
Community Health Centre (CHC)	Nil	
Hospital(s)/ Medical College	Nil	
Community Centre	Nil	
School/s	Nil	
College/s	Nil	
University	Nil	
Religious Institutions	Nil	
Vital Installation (Mention names)	Nil	
Liquor Vends	One	
Mini Market	One	
Vending Zone	Nil	

Crime Scenario

Issues flagged by the citizens	Solutions suggested by the citizens
Eve teasing, gambling, drug peddling, substance abuse and public drinking at high prevalence level in the area mainly corner of the village and outside the liquor shops done by the slum dwellers, teenagers, and addicts because of easy access to drugs and unemployment.	Police interventions and patrolling in the area and also installation of CCTV cameras.
Snatching and vehicle theft at low prevalence level in the outskirts of the village.	Police interventions and patrolling in the area and also installation of CCTV cameras.

Spaces with Problems

Issues flagged by the citizens	Solutions suggested by the citizens
This complete area is considered as unsafe location, thief passages, stretches with no streetlights and street vending. Reason being uneven roads and no CCTV surveillance.	Installation of CCTV cameras and streetlights.

Traffic

Issues flagged by the citizens	Solutions suggested by the citizens

Civic Matters

Issues flagged by the citizens	Solutions suggested by the citizens
Poor water supply and dog bites in the area due to low maintenance and more stray dogs.	Need proper water supply and its maintenance also action required by MC to catch dogs.

Types of Disputes

Issues flagged by the citizens	Solutions suggested by the citizens
Tenant landlord disputes and parking disputes at low level.	Need police interventions and proper parking space.

Ways to make the area safer and secured

- Police patrolling in the area.
- Installation of CCTV cameras.
- Maintenance of roads.

Desired Administrative Interventions and Action Plans

Beat patrolling, e- surveillance, streetlights, and Naka's in all the area is required.



Meeting with the Residents

SAFETY SECURITY PLAN AREA: SHASHTRINAGAR

Area Profile (Approx. figures)

Institutions	Number	List
Police Chowki	Nil	
Police Beat(s)	One	
Dispensary/ Health and Wellness Centre	One	
Community Health Centre (CHC)	Nil	
Hospital(s)/ Medical College	Nil	
Community Centre	Nil	
School/s	Nil	
College/s	Nil	
University	Nil	
Religious Institutions	Nil	
Vital Installation (Mention names)	Nil	
Liquor Vends	One	
Mini Market	One	
Vending Zone	Nil	

Crime Scenario

Issues flagged by the citizens	Solutions suggested by the citizens
Eve teasing, gambling, drug peddling, substance abuse and public drinking at high prevalence level in the area mainly corner of the village and outside the liquor shops done by the slum dwellers, teenagers, and addicts because of easy access to drugs and unemployment.	Police interventions and patrolling in the area and also installation of CCTV cameras.
Snatching and vehicle theft at low prevalence level in the outskirts of the village.	Police interventions and patrolling in the area and also installation of CCTV cameras.

Spaces with Problems

Issues flagged by the citizens	Solutions suggested by the citizens
This complete area is considered as unsafe location, thief passages, stretches with no streetlights and street vending. Reason being uneven roads and no CCTV surveillance.	Installation of CCTV cameras and streetlights.

Traffic

Issues flagged by the citizens	Solutions suggested by the citizens

Civic Matters

Issues flagged by the citizens	Solutions suggested by the citizens
Poor water supply and dog bites in the area due to low maintenance and more stray dogs.	Need proper water supply and its maintenance also action required by MC to catch dogs.

Types of Disputes

Issues flagged by the citizens	Solutions suggested by the citizens
Tenant landlord disputes and parking disputes at low level.	Need police interventions and proper parking space.

Ways to make the area safer and secured

- Police patrolling in the area.
- Installation of CCTV cameras.
- Maintenance of roads.

Desired Administrative Interventions and Action Plans

- Beat patrolling, e- surveillance, streetlights, and Naka's in all the area is required.

XVI. POLICE STATION-MAULI JAGRAN

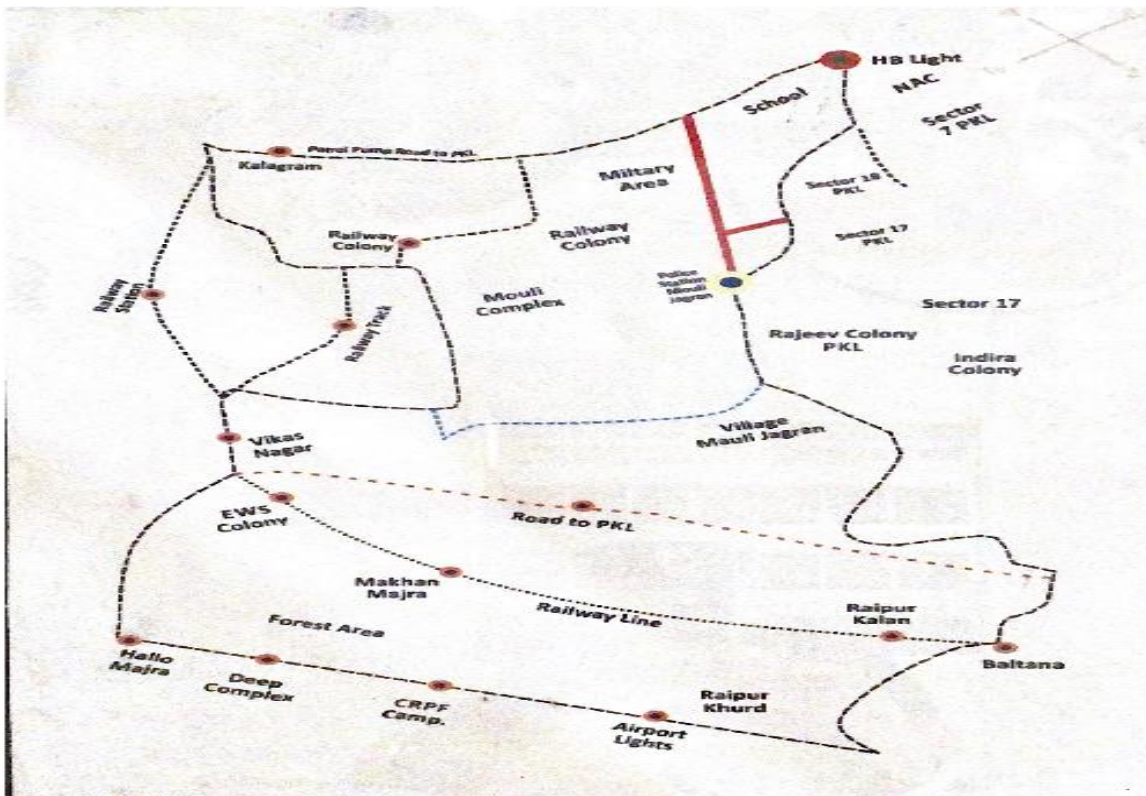
Date: 31.05.2022

Name of the Nodal Officer: SI Harnek Singh, 1298/CHG

1. Resources with the Police Station

Total Manpower with the Police station	Sanctioned		Posted/Available	
	Male	Female	Male	Female
Inspector			01	0
SI			06	0
ASI			13	0
HC			04	0
Constable			31	18
Other			15	02
Two-wheelers				12
Four-wheelers				02
Other Vehicles				Nil

2. The area under the jurisdiction (in square kilometres) and MAP:



3. Approximate population in the Police Station jurisdiction: Approximately 1,34,000

4. Crime head-wise Incidents of Crime (2019, 2020,2021)

S. N.	Head	2019		2020		2021	
		Report ed	Worke d out	Report ed	Worke d out	Report ed	Worke d out
1.	Murder 302 IPC	3	2	0	0	2	1
2.	Attempt to Murder 307 IPC	1	1	1	1	4	4
3.	Culpable Homicide 304 IPC	1	1	0	0	0	0
4.	Attempt to commit Culpable Homicide U/S 308 IPC	2	2	0	0	0	0
5.	Abetment to commit suicide 306 IPC	0	0	0	0	0	0
6.	Dowry Death (304-B)	1	1	0	0	1	1
7.	Kidnapping/Abduction(363-366, IPC	24	20	12	11	14	9
8.	Kidnapping for Ransom 364-A IPC	0	0	0	0	0	0
9.	Rape 376 IPC (only)	3	3	0	0	4	4
10.	Rape with POCSO Act	5	5	2	2	7	7
11.	377 IPC with POCSO Act	0	0	0	0	0	0
12.	U/S 406/498A IPC	0	0	0	0	0	0
13.	Eve-teasing 294 IPC	0	0	0	0	0	0
14.	Molestation 354, 354A,354B,354C 509 IPC	1	1	3	3	1	0
15.	Molestation with POCSO Act	1	1	0	0	1	1
16.	Stalking 354-D IPC	0	0	0	0	0	0
17.	Hurt(Simple) 324 IPC	3	3	0	0	7	6
18.	Hurt(Grievous) 325-326 IPC	3	3	0	0	2	2
19.	Rioting 147-149 IPC	0	0	6	6	2	2
20.	Dacoity 395-398 IPC	1	1	1	1	1	1
21.	Robbery 392-394 IPC	4	4	1	1	2	2
22.	Snatching 356, 379 (A) IPC	1	1	4	3	7	6
23.	Burglary (Day) 380,454 IPC	2	1	0	0	1	0
24.	Burglary (Night) 380, 457 IPC	3	1	4	1	8	6
25.	MV Theft(Two-wheeler) 379 IPC	13	4	16	6	13	5
26.	MV Theft(Four-wheeler) 379 IPC	0	0	4	1	2	1
27.	MV Theft(Three-wheeler) 379 IPC	0	0	1	1	8	1
28.	Other Misc. Theft 379 to 382 IPC	6	6	6	4	6	4
29.	Cr. Trespass 448-453 IPC	0	0	2	2	1	1
30.	Accident(Fatal) 279, 304-A IPC	1	0	1	0	3	1
31.	Accident(Non-Fatal) 279,337,338 IPC	12	9	5	3	1	2
32.	Assault on Public Servant 332,353 IPC	4	4	1	1	2	2
33.	Cheating 420 IPC	4	0	0	0	5	3
34.	Cr. Br. Of Trust 406-409 IPC	0	0	0	0	0	0
35.	Recovered Stolen Property 411 IPC	2	2	0	0	0	0
36.	188 IPC during Curfew/lockdown	0	0	73	73	16	16
37.	188 IPC (Other)	11	11	0	0	4	1
38.	Other Misc. IPC	18	16	6	6	6	2
39.	Total IPC	130	103	149	126	131	91
40.	Arms Act.	0	0	4	4	6	6
41.	Excise Act. (61-1-14)	13	13	20	20	7	7
42.	68 (1)(B) Punjab Police Act	56	56	16	16	5	5
43.	NDPS Act.	13	13	11	11	7	7
44.	Gambling Act.	5	5	14	14	6	6
45.	I.T. Act	2	0	0	0	0	0
46.	Delhi PDPP Act	0	0	0	0	0	0
47.	Juvenile Justice Act	0	0	0	0	0	0
48.	Misc. Act.	0	0	1	0	0	0
49.	Total Act.	89	87	66	65	31	31
50.	Grand Total	219	190	215	191	162	122

5. Jurisdiction of the Police Station: MJ

Indicator	Number	List Names
Sectors in the Police Station jurisdiction:	Nil	
Villages in the Police Station jurisdiction:	04	1. Mauli Jagran. 2. Makhan Majra. 3. Raipur Kalan. 4. Raipur Khurd.
Municipal Wards:	03	Ward No. 7, 8 and 9
Slums/Colony(ies):	04	1. Vikas Nagar 2. EWS colony Part-II 3. Vill-Raipur Kalan 4. Vill- Riapur Khurd
Industrial Areas:	Nil	
Number of Schools:	10	1. Govt. Sr. Sec. School, Vill. Mauli Jagran 2. Govt. Sr. Sec. School, Vill. Raipur Khurd Chandigarh 3. Govt. Middle School, Makhan Majra 4. Govt. High School, C. S. Colony MJ Chandigarh 5. Govt. Middle School, Pocket No. 6, NAC, Mani Majra, Chandigarh 6. Govt. Primary School, Jr. Division, H. No. 33 to 36 & 45 to 48 (four floors), EWS Colony, Mauli Jagran 7. Govt Model High School Vikas Nagar MJ Chandigarh 8. Govt. Middle School Raipur Kalan Chandigarh 9. Govt Primary School H. No.4449-4460 MJ Complex Chandigarh 10. Govt Primary School Railway Colony Chandigarh
Number of Colleges:	Nil	
Number of Universities:	Nil	
Number of Banks:	06	1. Punjab & Sindh Bank Vill Mauli Jagran Chandigarh. 2. Chandigarh State Co-Operative Bank Vill Mauli Jagran Chandigarh 3. State Bank of Patiala, Vill Raipur Kalan Chandigarh 4. Axis Bank SCO No 916, NAC Mani Majra Chandigarh. 5. Bank of Baroda Market Raipur Khurd Chandigarh. 6. Canara Bank SCO No. 904, NAC Manimajra, Chandigarh.
Number of vital Installations:	Nil	
The number of crime sensitive areas crime wise in the Police Station jurisdiction:	01	Sansi Mohalla

**POLICE STATION-MAULI JAGRAN: COMPILED ISSUES FLAGGED AND SOLUTIONS SUGGESTED BY CITIZENS FROM AREAS:
(Area: Village Mauli Jagran, Vikas Nagar, Village Makhan Majra, Village Raipur Kalan, Raipur Khurd, Mauli Jagran Complex Colony, Charan Singh Colony, EWS Colony Sunder Nagar-II)**

Issues flagged by the citizens:

- **CRIMES:** Due to a lack of education, poor pay, and ignorance, the whole police jurisdiction of Mauli Jagran is impacted, mainly by drinkers, slum residents, and labourers. Respondents cited a problem with **eve-teasing** by labour, drivers, and young

people. **Drug peddling, substance abuse, and public drinking** are all rather common in this neighbourhood especially near CTU Workshop. Furthermore, incidents of **child labour** have been discovered in several of the stores in the region. A gang and its members are also involved in the majority of the crimes mentioned by people. **Gambling and satta** in the inner parts of the sectors and parks also prevails. **Theft and snatching** are crimes committed by unemployed adolescents and labour, slum residents, and drug users in residential and market areas.

- **ROAD SAFETY:** Unauthorized and uncontrolled vending zones have resulted in **illegal encroachments** in the majority of areas under the police authority of Mauli Jagran. **Lack of streetlights, poor lightening** and lights obscured by trees and shrubs at all entry and departure points, from Sunder Nagar to Makhn Majra inner road and forest region. Furthermore, the village area has created significant **parking challenges**. Almost all of the areas in the region, such as the area near Anaj Mandi, the road connecting Makhn Majra to Chandigarh, and the outer village road, are not only the most accident-prone, but also have **heavy traffic** and require care.
- **CIVIC MATTERS:** Issues of **low water supply** and **stray animals and dog attacks** exists in the area. **Tenant-landlord** and **marital problems** also prevail.

Solutions suggested by the citizens:

- **CRIMES:** Eve-teasing and vehicle theft/damage cases prevail which can be stopped by **police interventions and punishing the offenders**. Crimes such as drug peddling, substance abuse and public drinking is very prominent in the area so to control this; **regular police patrolling, and installation of CCTV cameras** are must. Child labour can be eliminated by punishing the offenders and creating more **awareness** regarding the same.
- **ROAD SAFETY:** The complete area must be **well-lit** during the night, regardless of dense bushes to make the roads safer and accessible to the public. Proper **speed breakers** should be made, and any unnecessary encroachment of the roads must be removed. Also, timely pruning of trees and bushes by competent authority. Moreover, and the main street should always be kept under **e-surveillance** with the help of CCTVs. To control haphazard and illegal parking in streets and blocking roads, **challans** must be issued against the wrong doer.
- **CIVIC MATTERS:** Municipal corporation should take action against stray in the area to control their population. Tenant and landlord disputes could be solved by police involvement and proper rent agreement. Water boosters to be installed for maintaining the water pressure in the area. Pipelines should be cleaned.
- **ADMINISTRATIVE INTERVENTIONS:** To make the area feel safer and securer, **police beat patrolling** is required at night times along with installation of CCTV cameras in the area to make the entire area feel safer and securer. Lastly, certain areas under this jurisdiction require that police nakas' should be executed on regular intervals at various points of the sectors.

SAFETY SECURITY PLAN AREA: MAULI JAGRAN VILLAGE

Area Profile (Approx. figures)

Institutions	Number	List
Police Chowki	One	
Police Beat(s)	One	
Dispensary/ Health and Wellness Centre	One	
Community Health Centre (CHC)	Nil	
Hospital(s)/ Medical College	Nil	
Community Centre	Nil	
School/s	One	
College/s	Nil	
University	Nil	
Religious Institutions	Nil	
Vital Installation (Mention names)	Nil	
Liquor Vends	One	
Mini Market	Nil	
Vending Zone	Nil	

Crime Scenario

Issues flagged by the citizens	Solutions suggested by the citizens
Public drinking, theft and snatching at high prevalence level in the area done by slum dwellers and outsiders.	Installation of CCTV camera, streetlights and police patrolling in the area.
Gambling, satta and vehicle theft at low prevalence in the area by slum dwellers.	Installation of CCTV camera, streetlights and police patrolling in the area

Spaces with Problems

Issues flagged by the citizens	Solutions suggested by the citizens
Every entrance point of the village is considered as thief passage as there are no streetlights in the area	Installation of Street lights and CCTV cameras.
Area near liquor shop is area of street corner men and area for public drinking. Perpetrators involved are labourer and outsiders.	Installation of CCTV camera and police patrolling in the area

Traffic

Issues flagged by the citizens	Solutions suggested by the citizens
Streets inside the village are facing the issue of over speeding and illegal parking.	Construction of speed breakers in the street and providing them apt parking spaces.

Civic Matters

Issues flagged by the citizens	Solutions suggested by the citizens
Dog bites are very high in number in this area due to increasing number.	Action to be taken by MC.

Types of Disputes

Issues flagged by the citizens	Solutions suggested by the citizens

Ways to make the area safer and secured

- Installation of CCTV camera and streetlights in the area.
- Police patrolling specially during night.

Desired Administrative Interventions and Action Plans

- Police beat patrolling in complete area.
- E-surveillance all over the village.
- Streetlights all over the village.



Meeting with the Residents

SAFETY SECURITY PLAN AREA: VIKAS NAGAR

Area Profile (Approx. figures)

Institutions	Number	List
Police Chowki	nil	-
Police Beat(s)	one	
Dispensary/ Health and Wellness Centre	Nil	
Community Health Centre (CHC)	two	-
Hospital(s)/ Medical College	nil	
Community Centre	one	
School/s	one	
College/s	Nil	-
University	Nil	-
Religious Institutions	nil	
Vital Installation (Mention names)	Nil	-
Liquor Vends	Nil	
Mini Market	one	
Vending Zone	one	

Crime Scenario

Issues flagged by the citizens	Solutions suggested by the citizens
Theft is very in market and residential area and perpetrators are not known.	Police patrolling the area and police beat box suggested.
Substance abuse, public drinking and snatching at low prevalence level in the area.	Police patrolling in the area suggested.

Spaces with Problems

Issues flagged by the citizens	Solutions suggested by the citizens
Area near Anaj mandi is area with illegal vending.	Police patrolling is suggested.

Traffic

Issues flagged by the citizens	Solutions suggested by the citizens
Under bridge is the most accident-prone area as high speeding vehicles passes by.	Speed breakers to control the over speeding vehicles.

Civic Matters

Issues flagged by the citizens	Solutions suggested by the citizens

Types of Disputes

Issues flagged by the citizens	Solutions suggested by the citizens

Ways to make the area safer and secured

- Installation of CCTV camera and streetlights.

Desired Administrative Interventions and Action Plans

- Beat patrolling on all outer area.
- CCTV camera at every turns.
- Streetlights in the area.

SAFETY SECURITY PLAN AREA: MAKHAN MAJRA VILLAGE

Area Profile (Approx. figures)

Institutions	Number	List
Police Chowki	0	
Police Beat(s)	1	
Dispensary/ Health and Wellness Centre	0	
Community Health Centre (CHC)	0	
Hospital(s)/ Medical College	0	
Community Centre	0	
School/s	01	
College/s	0	
University	0	
Religious Institutions	0	
Vital Installation (Mention names)	0	
Liquor Vends	0	
Mini Market	0	
Vending Zone	0	

Crime Scenario

Issues flagged by the citizens	Solutions suggested by the citizens
Gambling, satta, drug peddling, public drinking and theft prevails at low prevalence level done by the villagers and labourer on outer roads and near sampark centre.	Police patrolling in the area, installation of CCTV camera and gated society was suggested.

Spaces with Problems

Issues flagged by the citizens	Solutions suggested by the citizens
Sunder nagar to makhan majra inner road in thief passage and also most crime prone area.	Police patrolling in the area and installation of streetlights.

Traffic

Issues flagged by the citizens	Solutions suggested by the citizens
Road connecting makhan majra to Chandigarh is considered as most accident-prone area and area facing over speeding issue as over speeding vehicles crosses and also wind animals making it more fatal.	Construction of speed breakers.

Civic Matters

Issues flagged by the citizens	Solutions suggested by the citizens
Low water supply and dog bites in complete area.	Provision of boosters to pump water and catching of dogs by MC.

Types of Disputes

Issues flagged by the citizens	Solutions suggested by the citizens
Landlord tenant disputes in the area as rents are not paid on time.	Police verification and written agreements.

Ways to make the area safer and secured

- Installation of CCTV camera.
- Inclusion of paid parking.
- Police patrolling in the area.

Desired Administrative Interventions and Action Plans

- Police beat patrolling in outskirts of the village during night-time.
- CCTV camera in all the areas.
- Streetlights in complete area.

SAFETY SECURITY PLAN AREA: RAIPUR KALAN VILLAGE

Area Profile (Approx. figures)

Tick the dominant demographic characteristics of the area:

Residential (Sector)___(Residential Sector)

Institutions	Number	List
Police Chowki	nil	-
Police Beat(s)	one	
Dispensary/ Health and Wellness Centre	Nil	
Community Health Centre (CHC)	-	-
Hospital(s)/ Medical College	nil	
Community Centre	-	
School/s	one	
College/s	Nil	-
University	Nil	-
Religious Institutions	3	
Vital Installation (Mention names)	Nil	-
Liquor Vends	Nil	
Mini Market	-	
Vending Zone	-	

Crime Scenario

Issues flagged by the citizens	Solutions suggested by the citizens
Drug Peddling and theft prevails at high level in the area near CTU workshop.	Police beat box and beat patrolling in the area was suggested.

Spaces with Problems

Issues flagged by the citizens	Solutions suggested by the citizens
Public drinking and illegal vending prevail near CTU workshop.	Police beat box and beat patrolling in the area was suggested.

Traffic

Issues flagged by the citizens	Solutions suggested by the citizens
Old road towards Mauli Jagran is the area facing over speeding.	Speed breakers in the area was suggested.

Civic Matters

Issues flagged by the citizens	Solutions suggested by the citizens
Dog bites and stray cattle problem prevail at high level in the area.	Intervention of Municipal Corporation.

Types of Disputes

Issues flagged by the citizens	Solutions suggested by the citizens

Ways to make the area safer and secured

- Installation of CCTV cameras and Police patrolling in the area.
- Providing parking spaces.

Desired Administrative Interventions and Action Plans

- Police beat patrolling in all areas during night time.
- E-surveillance in the area.
- Streetlight inside the village.

SAFETY SECURITY PLAN AREA: RAIPUR KHURD VILLAGE

Area Profile (Approx. figures)

Tick the dominant demographic characteristics of the area:

Residential (Village)

Institutions	Number	List
Police Chowki	Nil	
Police Beat(s)	One	
Dispensary/ Health and Wellness Centre	Nil	
Community Health Centre (CHC)	Nil	
Hospital(s)/ Medical College	Nil	
Community Centre	One	
School/s	One	
College/s	Nil	
University	Nil	
Religious Institutions	Nil	
Vital Installation (Mention names)	Nil	
Liquor Vends	Nil	
Mini Market	Nil	
Vending Zone	Nil	

Crime Scenario

Issues flagged by the citizens	Solutions suggested by the citizens
Drug peddling, vehicle theft and damage prevail at high prevalence level in the area all over the village and mostly done by outsiders because of unemployment.	Police patrolling in the area and installation of CCTV cameras.

Spaces with Problems

Issues flagged by the citizens	Solutions suggested by the citizens
Backside of the forest area is the most unsafe location in the area as there are no streetlights.	Installation of streetlights in the area.
Inner market of the area is illegally encroached.	Police intervention is must in the area.
Whole village is considered as most crime prone area.	Police patrolling in the area and installation of CCTV cameras.

Traffic

Issues flagged by the citizens	Solutions suggested by the citizens
Outer road of village is considered as most accident-prone area and area facing over speeding issue and teenagers are involved in this.	Construction of speed breakers and police patrolling in the area.

Civic Matters

Issues flagged by the citizens	Solutions suggested by the citizens
Dog bites and stray cattle problem prevail at high level in the area.	Intervention of Municipal Corporation.

Types of Disputes

Issues flagged by the citizens	Solutions suggested by the citizens
Parking disputes are high in the area.	Provide proper parking spaces.

Ways to make the area safer and secured

- Installation of CCTV cameras and Police patrolling in the area.
- Providing parking spaces.

Desired Administrative Interventions and Action Plans

- Police beat patrolling in all areas during night-time.
- E-surveillance in the area.
- Streetlight inside the village.
- Naka in front of the school.



Meeting with the Residents

SAFETY SECURITY PLAN AREA: MAULI JAGRAN COMPLEX COLONY

Area Profile (Approx. figures)

Institutions	Number	List
Police Chowki	1	
Police Beat(s)	1	
Dispensary/ Health and Wellness Centre	1	
Community Health Centre (CHC)	0	
Hospital(s)/ Medical College	0	
Community Centre	01	
School/s	01	Government High school
College/s	0	
University	0	
Religious Institutions	1	
Vital Installation (Mention names)	0	
Liquor Vends	01	
Mini Market	01	
Vending Zone	0	

Crime Scenario

Issues flagged by the citizens	Solutions suggested by the citizens
Eve teasing, gambling, satta, drug peddling, substance abuse, public drinking and theft are major crimes in the area with high prevalence level near school and different spots in the area by students, labourer, and gang members.	Police beat box in the area and police patrolling on regular basis, installation of CCTV camera and gated societies was suggested.

Spaces with Problems

Issues flagged by the citizens	Solutions suggested by the citizens
Market area is the unsafe location in the area and most quarrelsome area too because of drugs. All the streets and interlinks are serving as thief passages due to dark spots. Many shops and houses in the area are illegally constructed and encroached.	Police interventions in these matters were suggested. Installation of streetlights in these areas. Action to be taken by competent authorities.

Traffic

Issues flagged by the citizens	Solutions suggested by the citizens
High school road is the most accident-prone area and area with over speeding issues. Mostly area is facing the problem of usual traffic congestion as illegal vendors are there in all areas encroaching the roads.	Construction of speed breakers in this area. Legal action to be taken against the offenders.

Civic Matters

Issues flagged by the citizens	Solutions suggested by the citizens
Dog bites and stray cattle problem prevail at high level in the area.	Intervention of Municipal Corporation.

Types of Disputes

Issues flagged by the citizens	Solutions suggested by the citizens
Landlord tenant disputes in the area as rents are not paid on time.	Police verification and written agreements.

Ways to make the area safer and secured

- Installation of CCTV camera.
- Inclusion of paid parking.
- Police patrolling in the area.

Desired Administrative Interventions and Action Plans

- Police beat patrolling in all areas during night-time.
- E-surveillance in the area.
- Streetlight inside the village.
- Naka on main road.



Meeting with the Residents

SAFETY SECURITY PLAN AREA: CHARAN SINGH COLONY

Area Profile (Approx. figures)

Institutions	Number	List
Police Chowki	1	
Police Beat(s)	1	
Dispensary/ Health and Wellness Centre	1	
Community Health Centre (CHC)	0	
Hospital(s)/ Medical College	0	
Community Centre	01	
School/s	01	Government High school
College/s	0	
University	0	
Religious Institutions	1	
Vital Installation (Mention names)	0	
Liquor Vends	01	
Mini Market	01	
Vending Zone	0	

Crime Scenario

Issues flagged by the citizens	Solutions suggested by the citizens
Eve teasing, gambling, satta, drug peddling, substance abuse, public drinking and theft are major crimes in the area with high prevalence level near school and different spots in the area by students, labourer and gang members.	Police beat box in the area and police patrolling on regular basis, installation of CCTV camera and gated societies was suggested.

Spaces with Problems

Issues flagged by the citizens	Solutions suggested by the citizens
Market area is the unsafe location in the area and most quarrelsome area too because of drugs. All the streets and interlinks are serving as thief passages due to dark spots. Many shops and houses in the area are illegally constructed and encroached.	Police interventions in these matters were suggested. Installation of streetlights in these areas. Action to be taken by competent authorities.

Traffic

Issues flagged by the citizens	Solutions suggested by the citizens
High school road is the most accident-prone area and area with over speeding issues. Mostly area is facing the problem of usual traffic congestion as illegal vendors are there in all areas encroaching the roads.	Construction of speed breakers in this area. Legal action to be taken against the offenders.

Civic Matters

Issues flagged by the citizens	Solutions suggested by the citizens
Dog bites and stray cattle problem prevail at high level in the area.	Intervention of Municipal Corporation.

Types of Disputes

Issues flagged by the citizens	Solutions suggested by the citizens
Landlord tenant disputes in the area as rents are not paid on time.	Police verification and written agreements.

Ways to make the area safer and secured

- Installation of CCTV camera.
- Inclusion of paid parking.
- Police patrolling in the area.

Desired Administrative Interventions and Action Plans

- Police beat patrolling in all areas during night-time.
- E-surveillance in the area.
- Streetlight inside the village.
- Naka on main road.

SAFETY SECURITY PLAN AREA: EWS COLONY SUNDERNAGAR-II

Area Profile (Approx. figures)

Tick the dominant demographic characteristics of the area:

Residential (Sector)___(Residential Sector)

Institutions	Number	List
Police Chowki	One	-
Police Beat(s)	Nil	
Dispensary/ Health and Wellness Centre	Nil	
Community Health Centre (CHC)	Nil	-
Hospital(s)/ Medical College	One	
Community Centre	One	
School/s	Nil	
College/s	Nil	-
University	Nil	-
Religious Institutions	nil	
Vital Installation (Mention names)	Nil	-
Liquor Vends	Nil	
Mini Market	Nil	
Vending Zone	Nil	

Crime Scenario

Issues flagged by the citizens	Solutions suggested by the citizens
Satta and theft in the area exists in high prevalence level in the park and market and residential area. Eve teasing, gambling, child labour, substance abuse and public drinking also prevails but are relatively less.	Police patrolling and police beat box in the area in suggested. Punishing the offenders of eve-teasing and child labour and police patrolling to keep a check on the same.

Spaces with Problems

Issues flagged by the citizens	Solutions suggested by the citizens
Illegal vending near anaj mandi is very high.	Police patrolling and enforcement was suggested.

Traffic

Issues flagged by the citizens	Solutions suggested by the citizens
Most accident-prone area is the community centre as high-speed vehicles passes by.	Construction of speed breakers in the area.

Civic Matters

Issues flagged by the citizens	Solutions suggested by the citizens
Cases of dog bites in the area are very high in numbers.	Catching of dogs by competent authorities.

Types of Disputes

Issues flagged by the citizens	Solutions suggested by the citizens

Ways to make the area safer and secured

- Installation of CCTV camera near sunder nagar parking area.

Desired Administrative Interventions and Action Plans

- Installation of CCTV camera at every turning point on roads.

